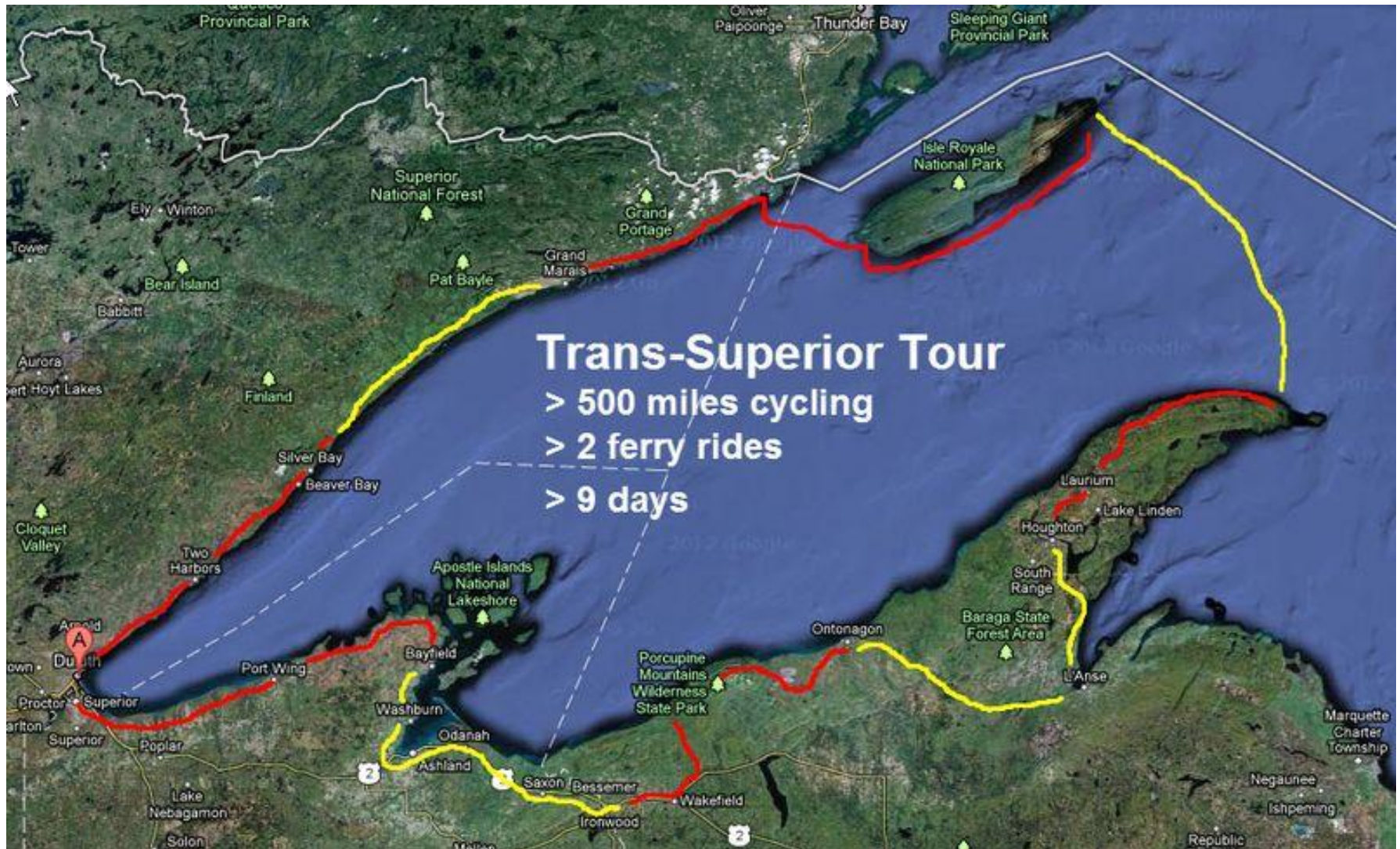
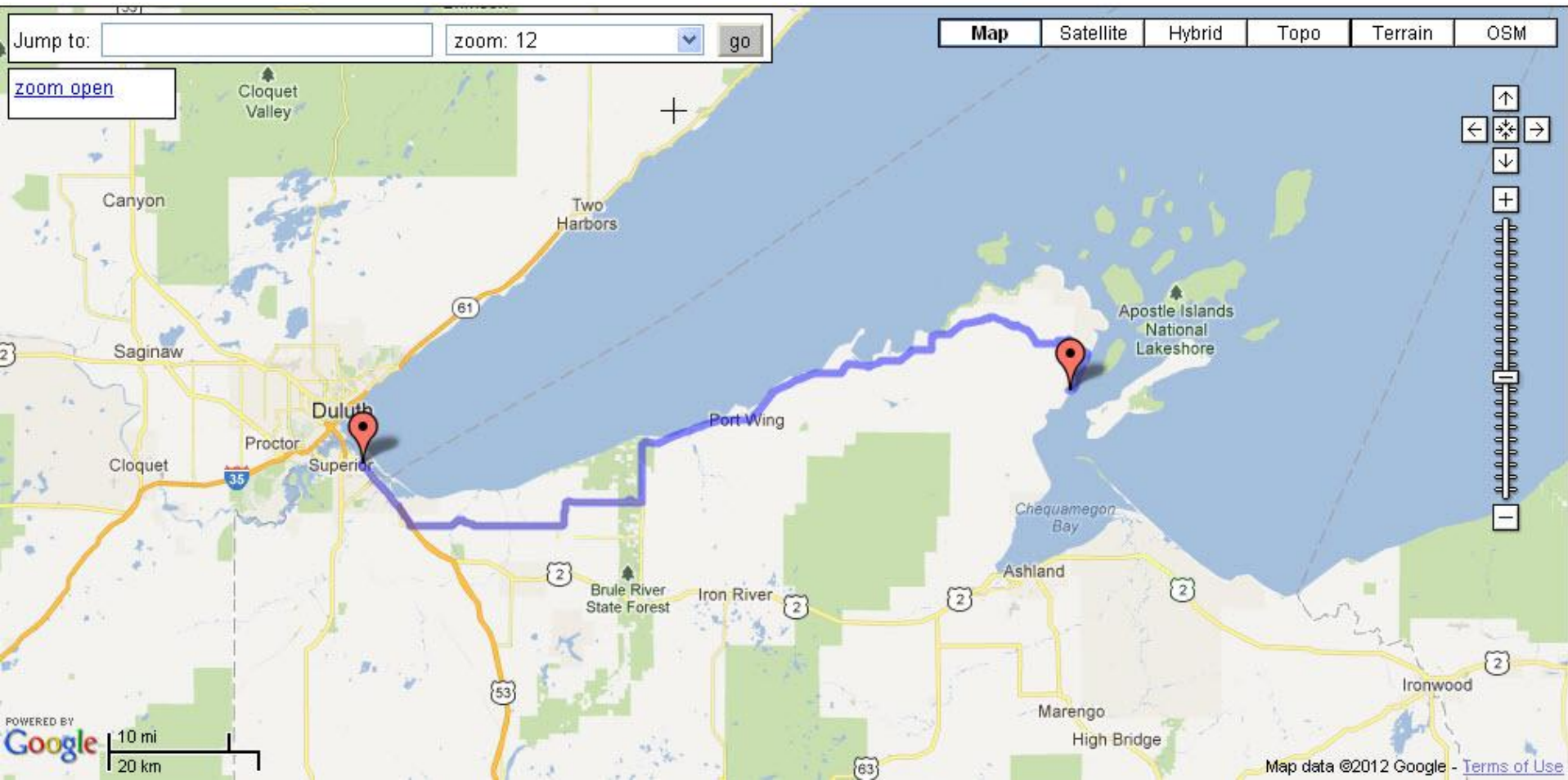


Trans-Superior Tour

<http://www.NorthStarNerd.org/>



Day 1: Duluth to Bayfield – 80 miles



Elevation

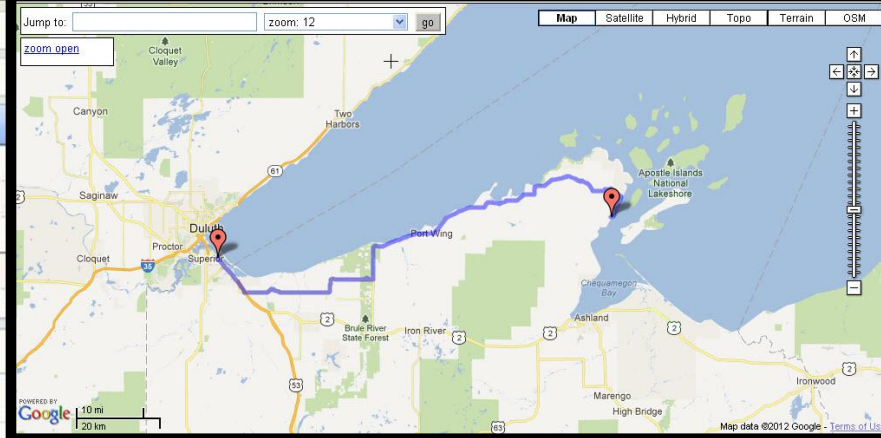
Date: 8/17/2012 6:48 AM

Category: Cycling

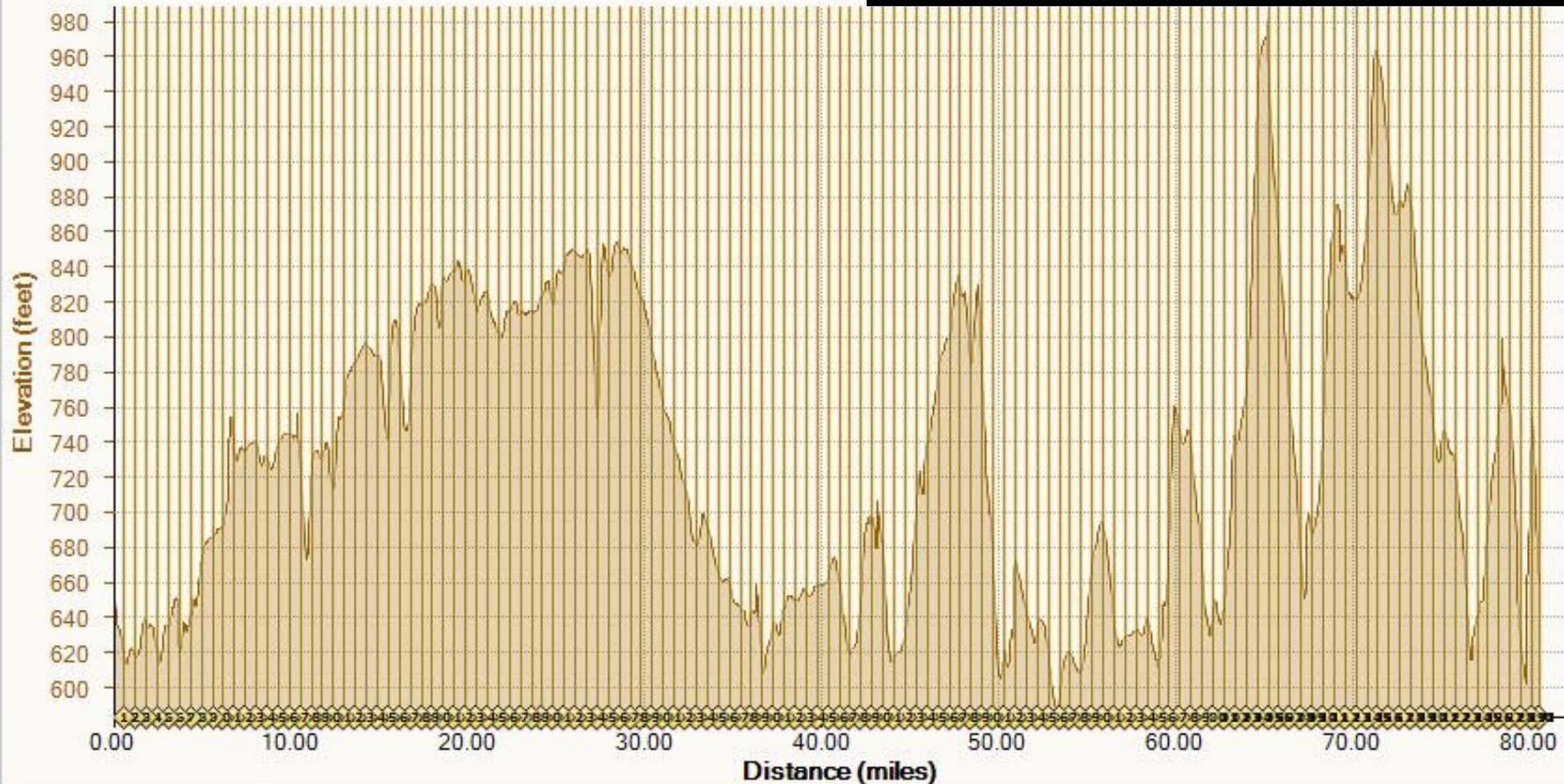
Location: Trans Superior: Day 1 - Bayfield

Zone	Elev. chg.	Distance	Time	Percent
Ascending	+1,657 ft	7.60 mi	48:23	13.8 %
Flat	-211 ft	64.17 mi	4:31:47	77.4 %
Descending	-1,431 ft	8.82 mi	30:48	8.8 %
Total	+15 ft	80.60 mi	5:50:58	100.0 %

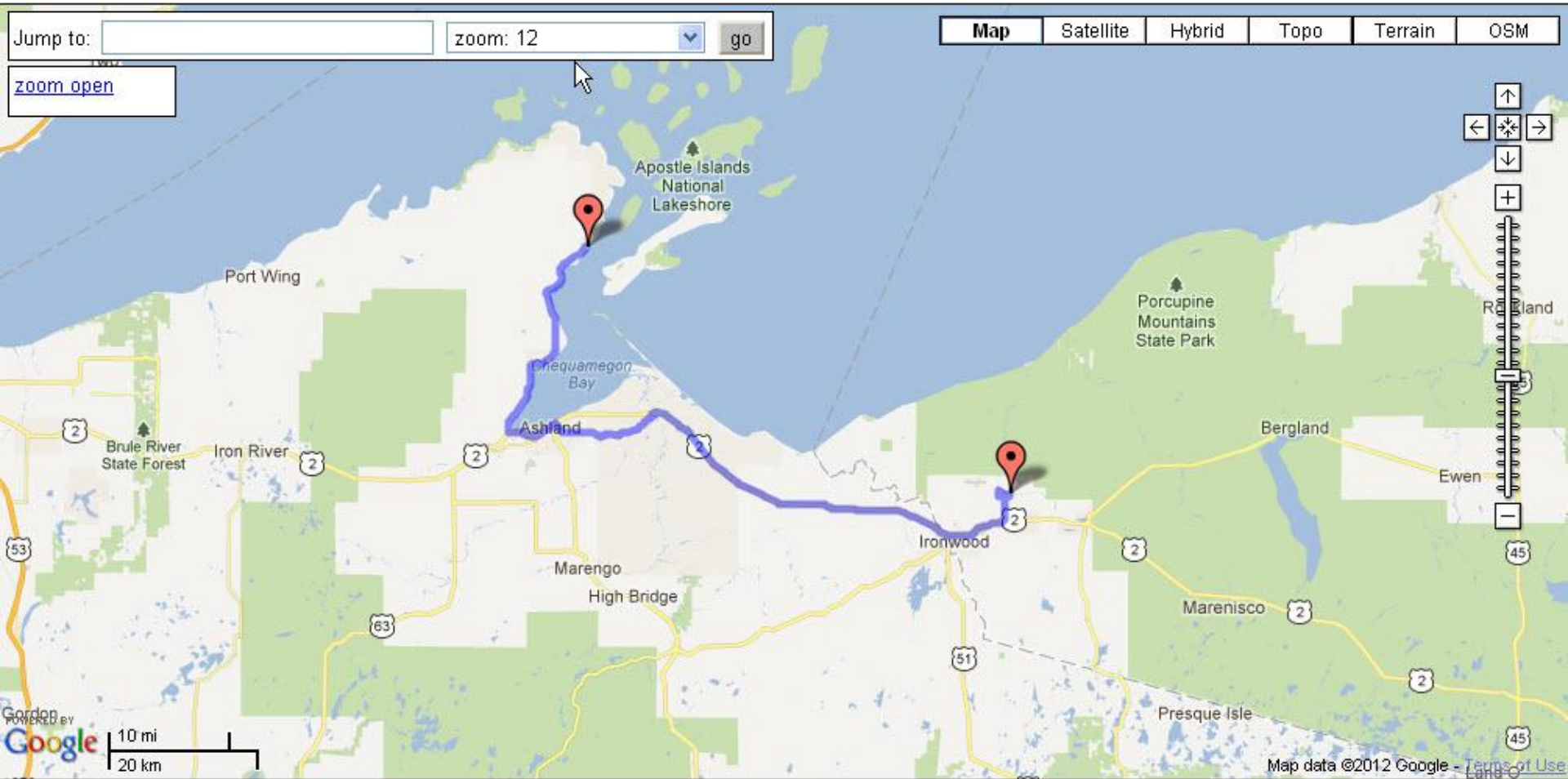
Day 1: Garmin Data for Duluth to Bayfield



Elevation / Distance



Day 2: Bayfield to Bessemer – 71 miles



Elevation

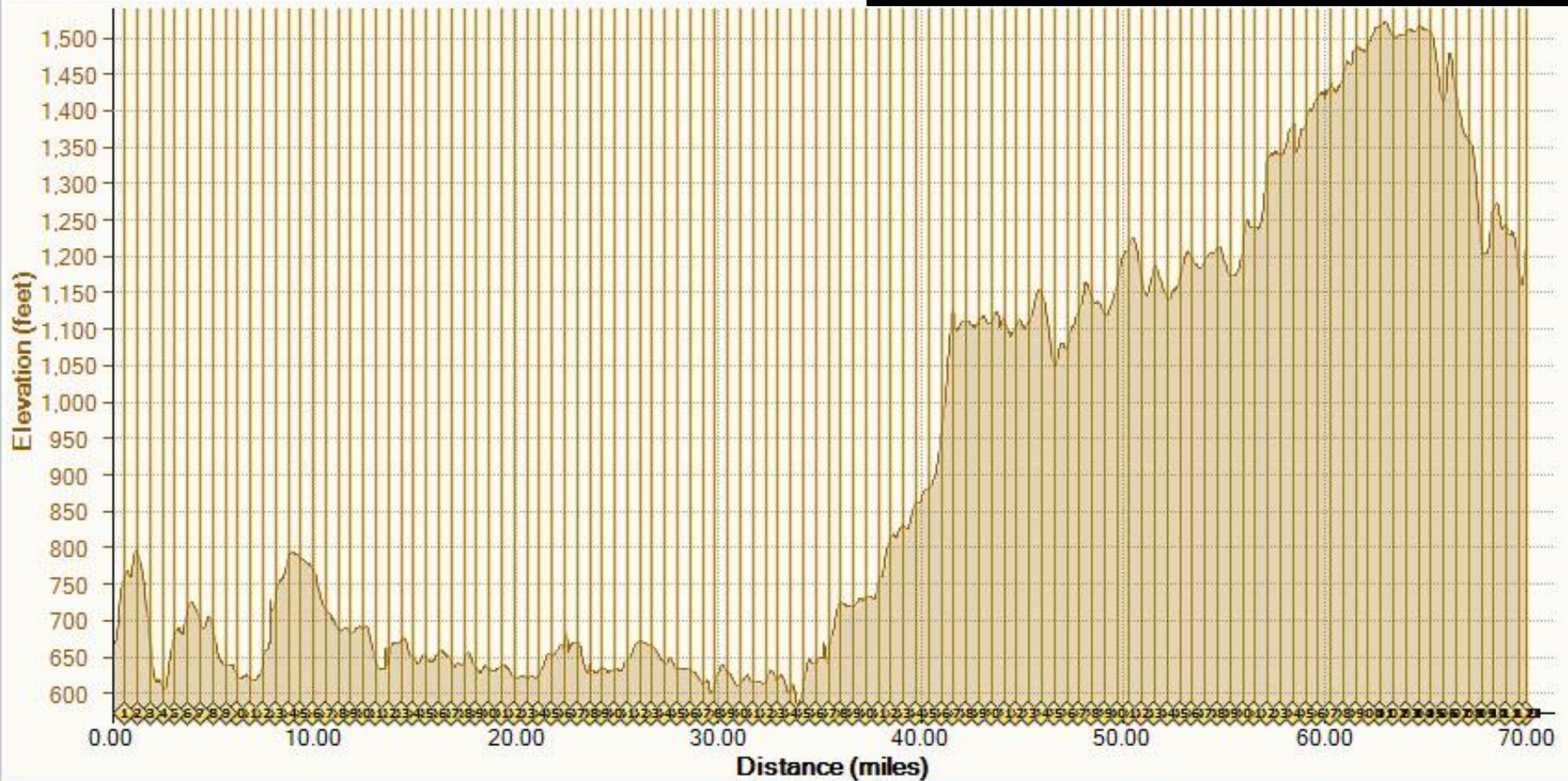
Date: 8/18/2012 6:35 AM

Category: Cycling

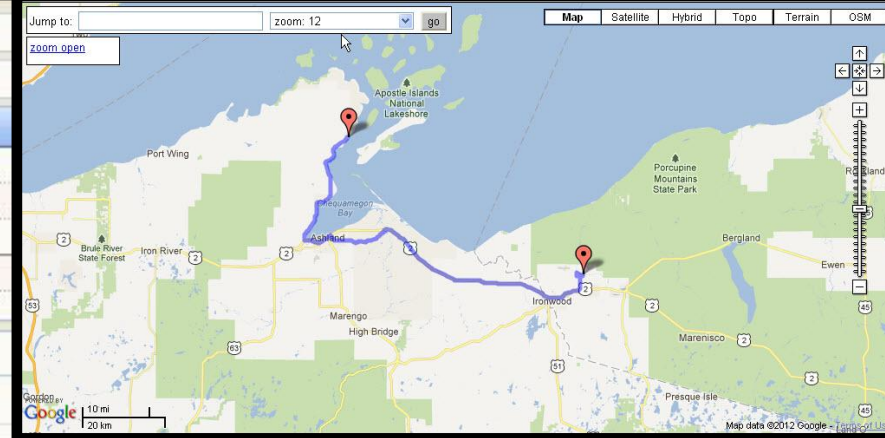
Location: Trans Superior: Day 2 - Bessemer

Zone	Elev. chg.	Distance	Time	Percent
Ascending	+1,333 ft	7.09 mi	41:56	13.1 %
Flat	+135 ft	57.61 mi	4:17:43	80.3 %
Descending	-964 ft	5.28 mi	21:17	6.6 %
Total	+504 ft	69.98 mi	5:20:56	100.0 %

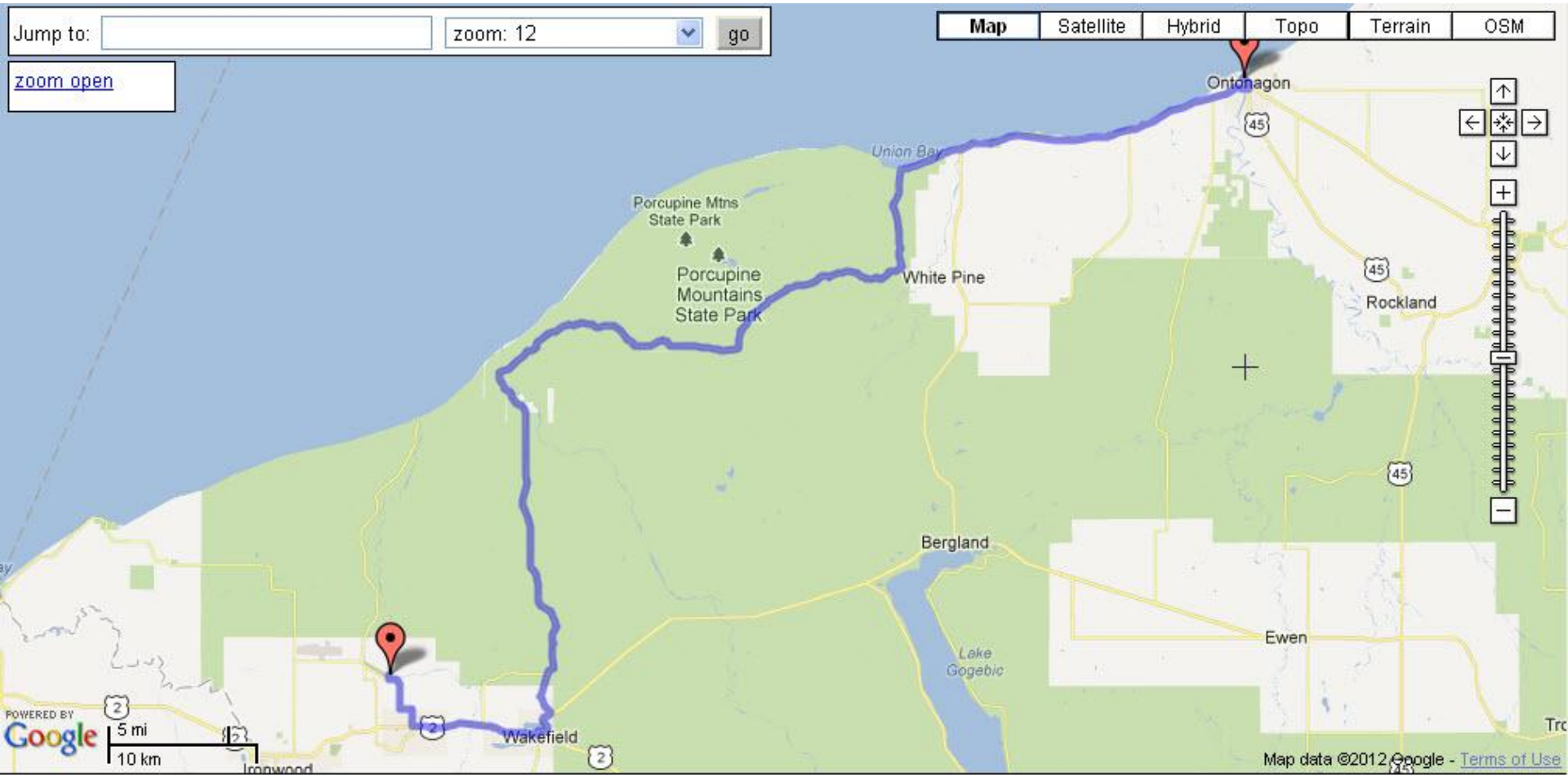
Elevation / Distance



Day 2: Garmin Data for Bayfield to Bessemer



Day 3: Bessemer to Ontonagon – 65 miles



Elevation

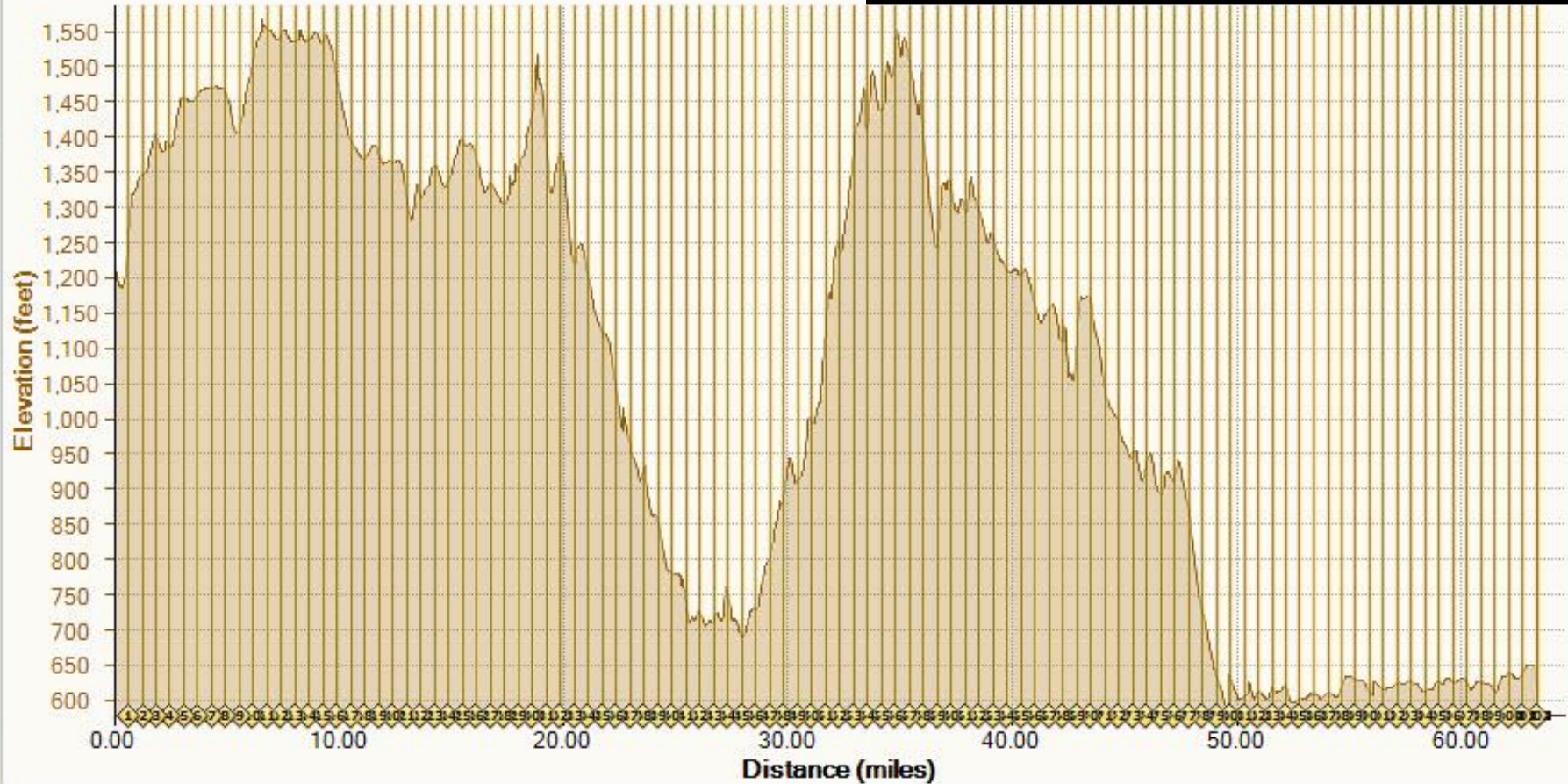
Date: 8/19/2012 8:02 AM

Category: Cycling

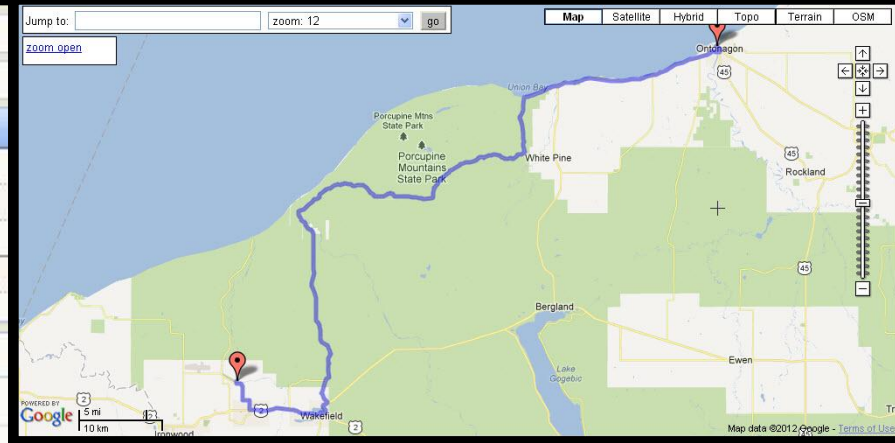
Location: Trans Superior: Day 3 - Ontonagon

Zone	Elev. chg.	Distance	Time	Percent
Ascending	+2,259 ft	9.40 mi	1:00:40	20.3 %
Flat	-163 ft	40.32 mi	3:04:19	61.6 %
Descending	-2,701 ft	13.68 mi	54:26	18.2 %
Total	-604 ft	63.41 mi	4:59:25	100.0 %

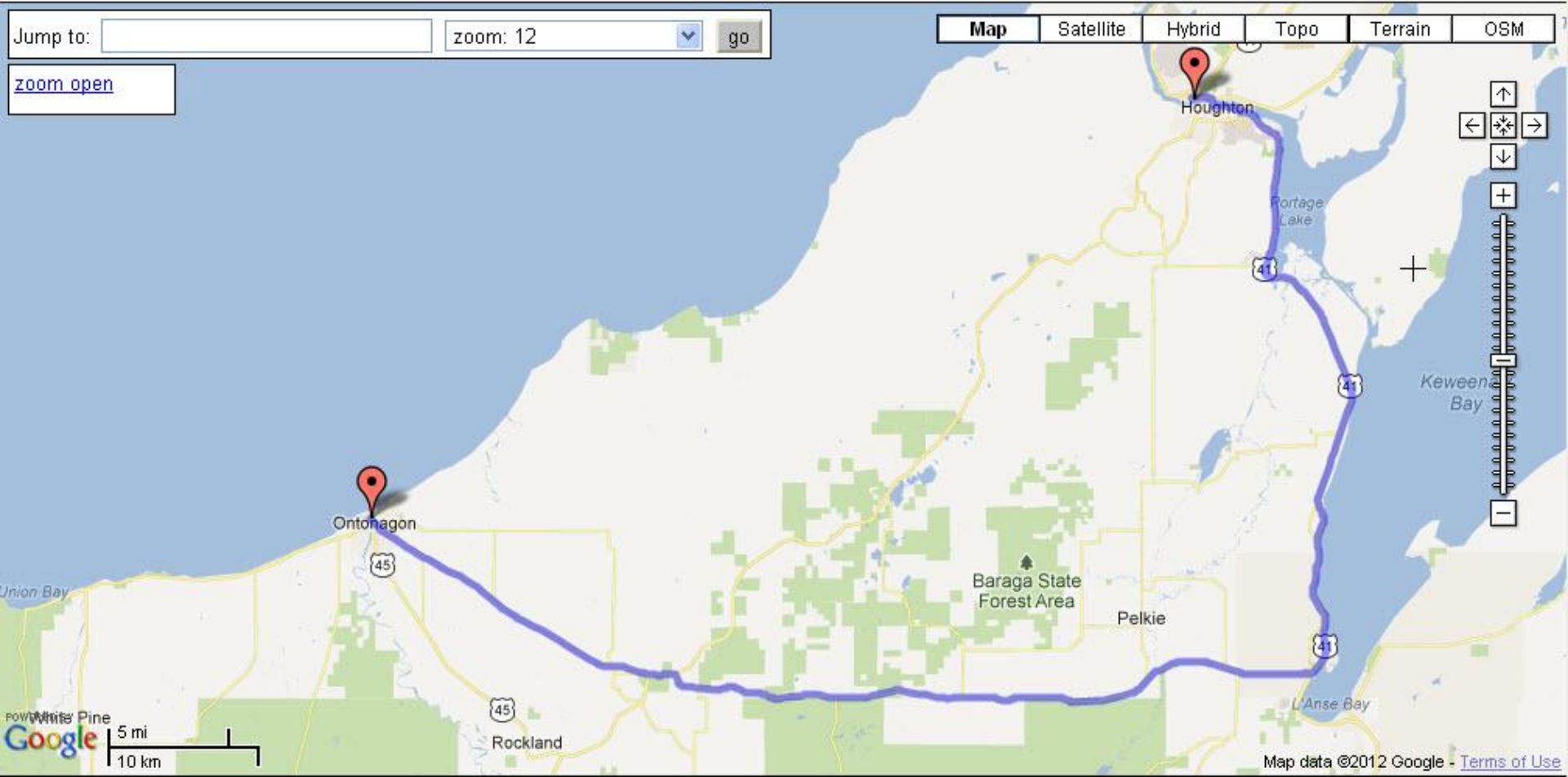
Elevation / Distance



Day 3: Garmin Data for Bessemer to Ontonagon



Day 4: Ontonagon to Houghton – 72 miles



Elevation

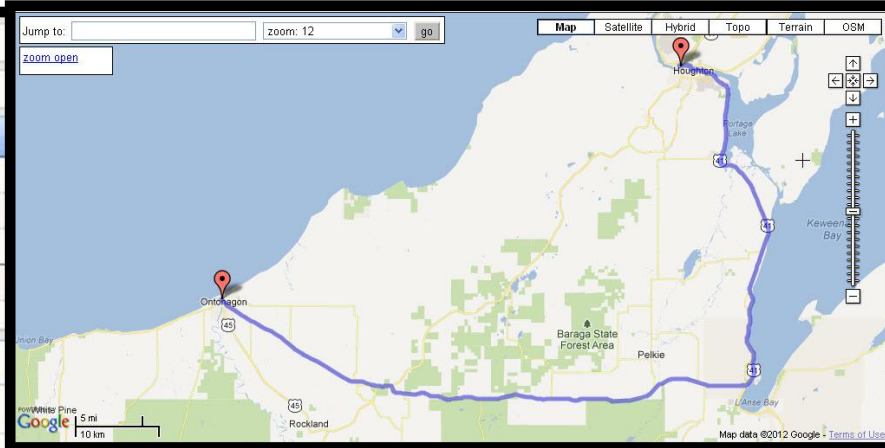
Date: 8/20/2012 6:37 AM

Category: Cycling

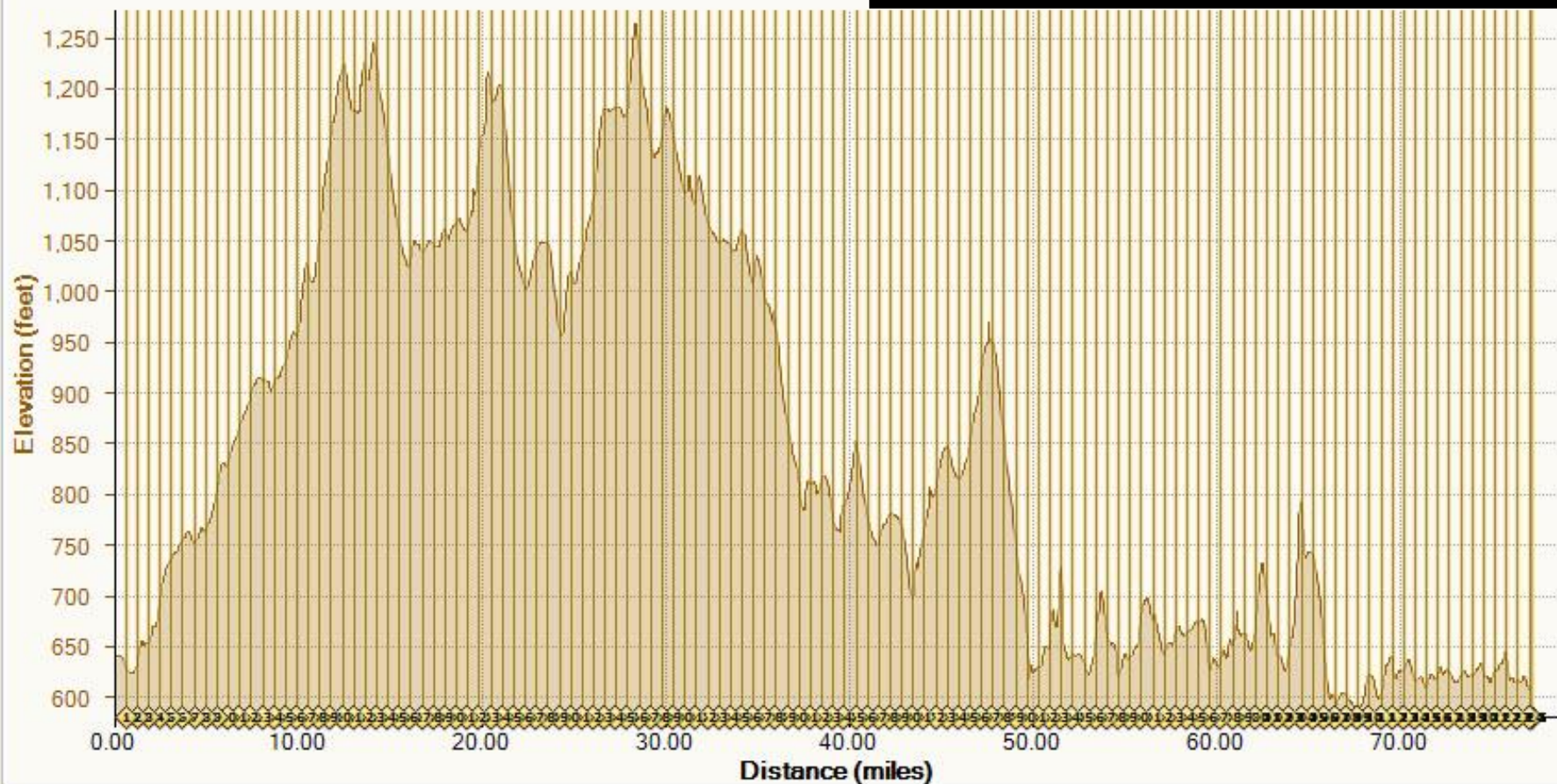
Location: Trans Superior: Day 4 - Houghton

Zone	Elev. chg.	Distance	Time	Percent
Ascending	+1,524 ft	8.24 mi	1:00:24	15.5 %
Flat	+194 ft	58.35 mi	4:50:28	74.7 %
Descending	-1,718 ft	10.63 mi	38:02	9.8 %
Total	-0 ft	77.22 mi	6:28:54	100.0 %

Day 4: Garmin Data for Ontonagon to Houghton



Elevation / Distance



Day 5: Houghton to Copper Harbor – 58 miles

Jump to: zoom: 12

[zoom open](#)

Map Satellite Hybrid Topo Terrain OSM

Map features include a search bar, zoom controls, and map style options. The route is highlighted in blue, starting at Houghton and ending at Copper Harbor. Key landmarks and geographical features are labeled, including Great Sand Bay, Helmut and Candis Stern Preserve, Bete Grise Bay, Grand Traverse Bay, and Torch Lake. Road markers for 41 and 26 are also present.

Map data ©2012 Google - [Terms of Use](#)

Elevation

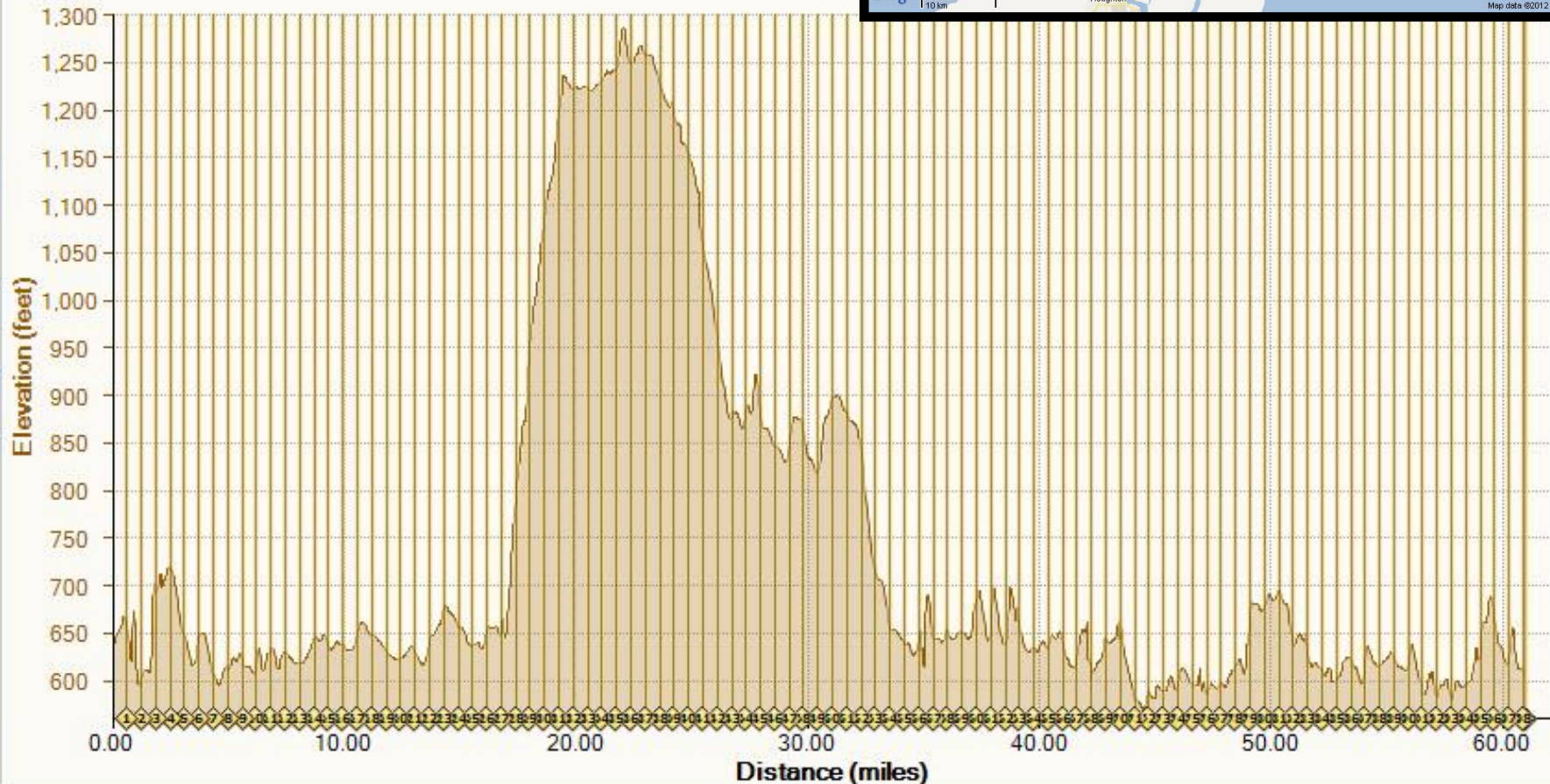
Date: 8/21/2012 7:1

Category: Cycling

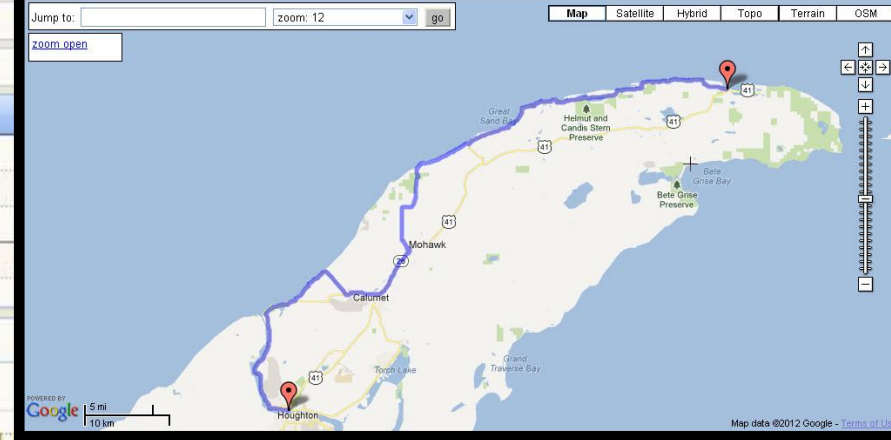
Location: Trans Superior: Day 5 - Copper Harbor

Zone	Elev. chg.	Distance	Time	Percent
Ascending	+1,601 ft	6.85 mi	55:25	18.1 %
Flat	-247 ft	46.40 mi	3:35:11	70.5 %
Descending	-1,375 ft	7.74 mi	34:49	11.4 %
Total	-21 ft	60.99 mi	5:05:25	100.0 %

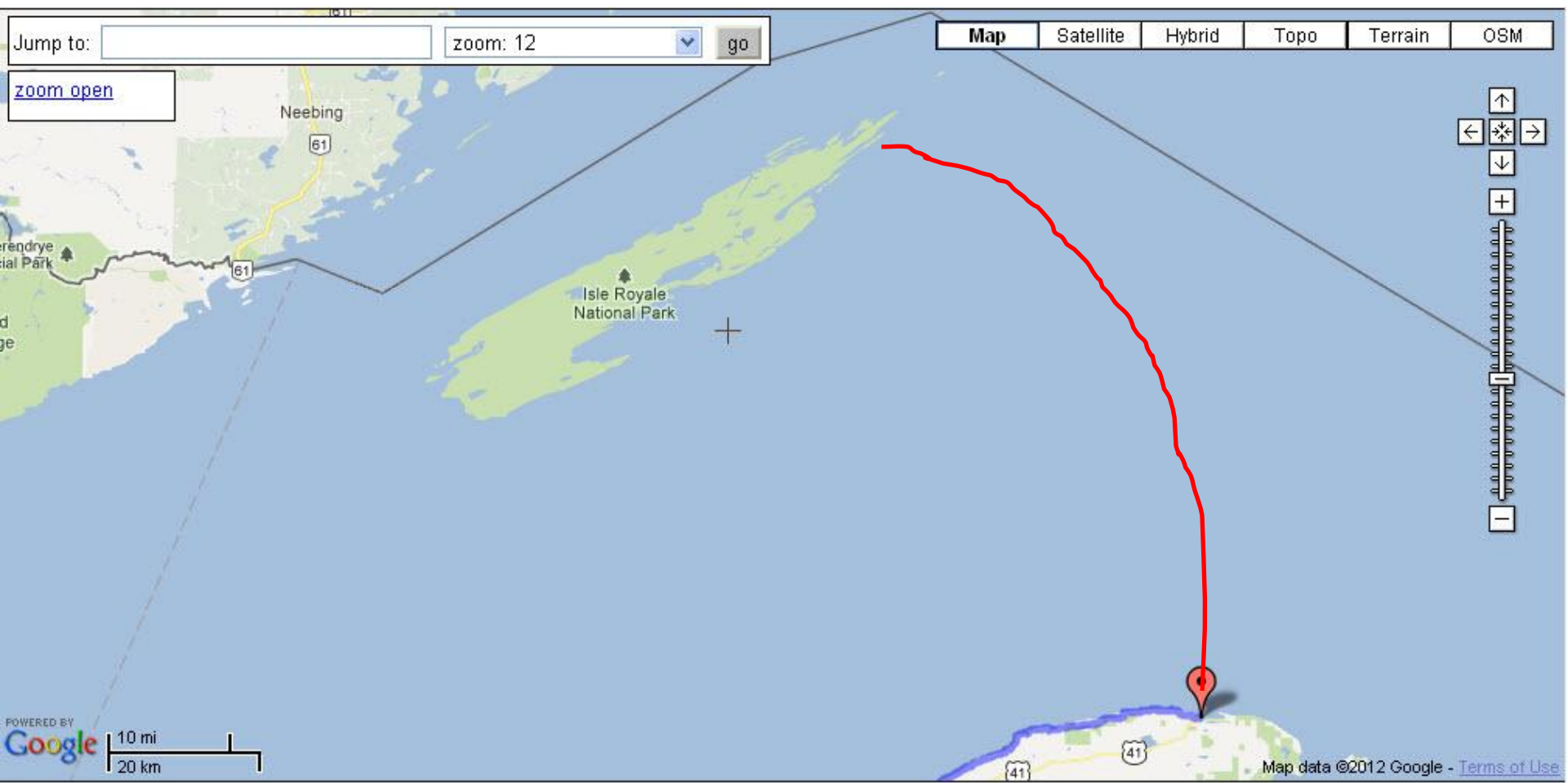
Elevation / Distance



Day 5: Garmin Data for Houghton to Copper Harbor

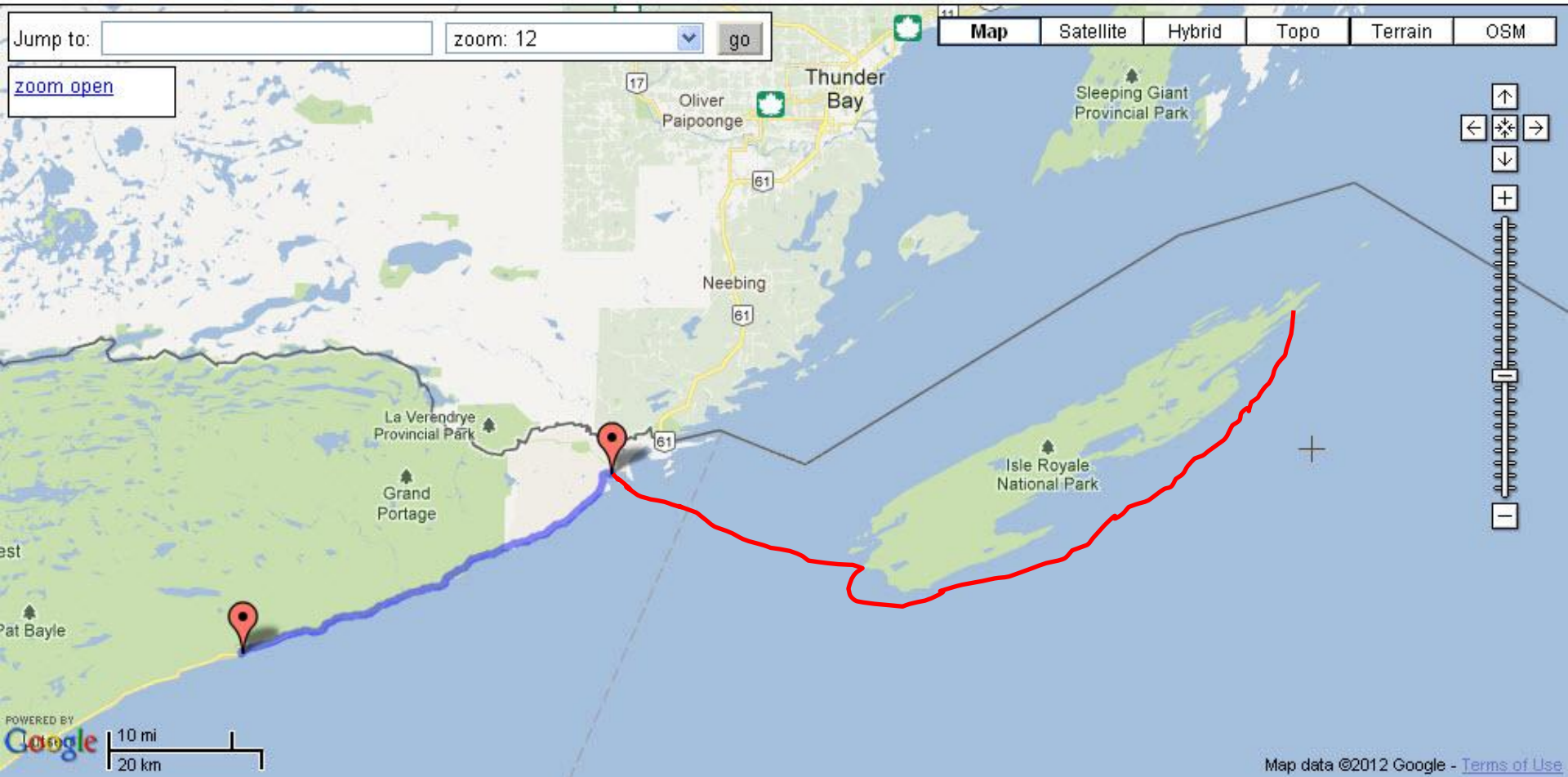


Day 6: Ferry to Isle Royale



Day 7: Ferry to Grand Portage

(Grand Portage to Grand Marais – 35 miles by bike)



Elevation

Day 7: Garmin Data for Grand Portage to Grand Marais

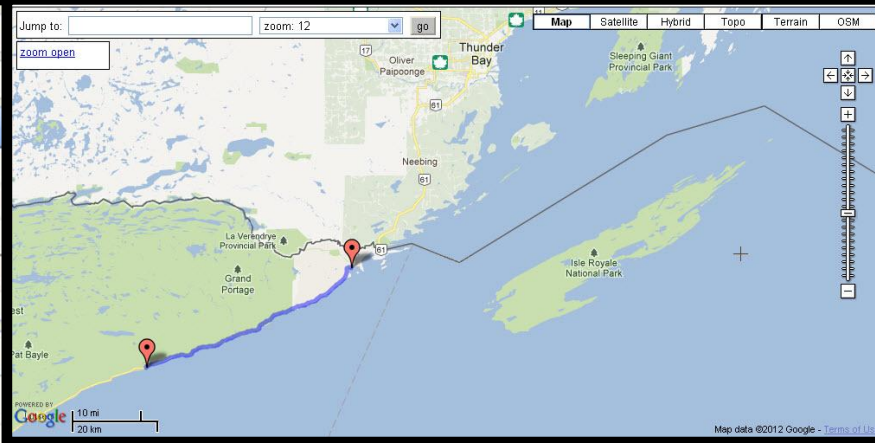
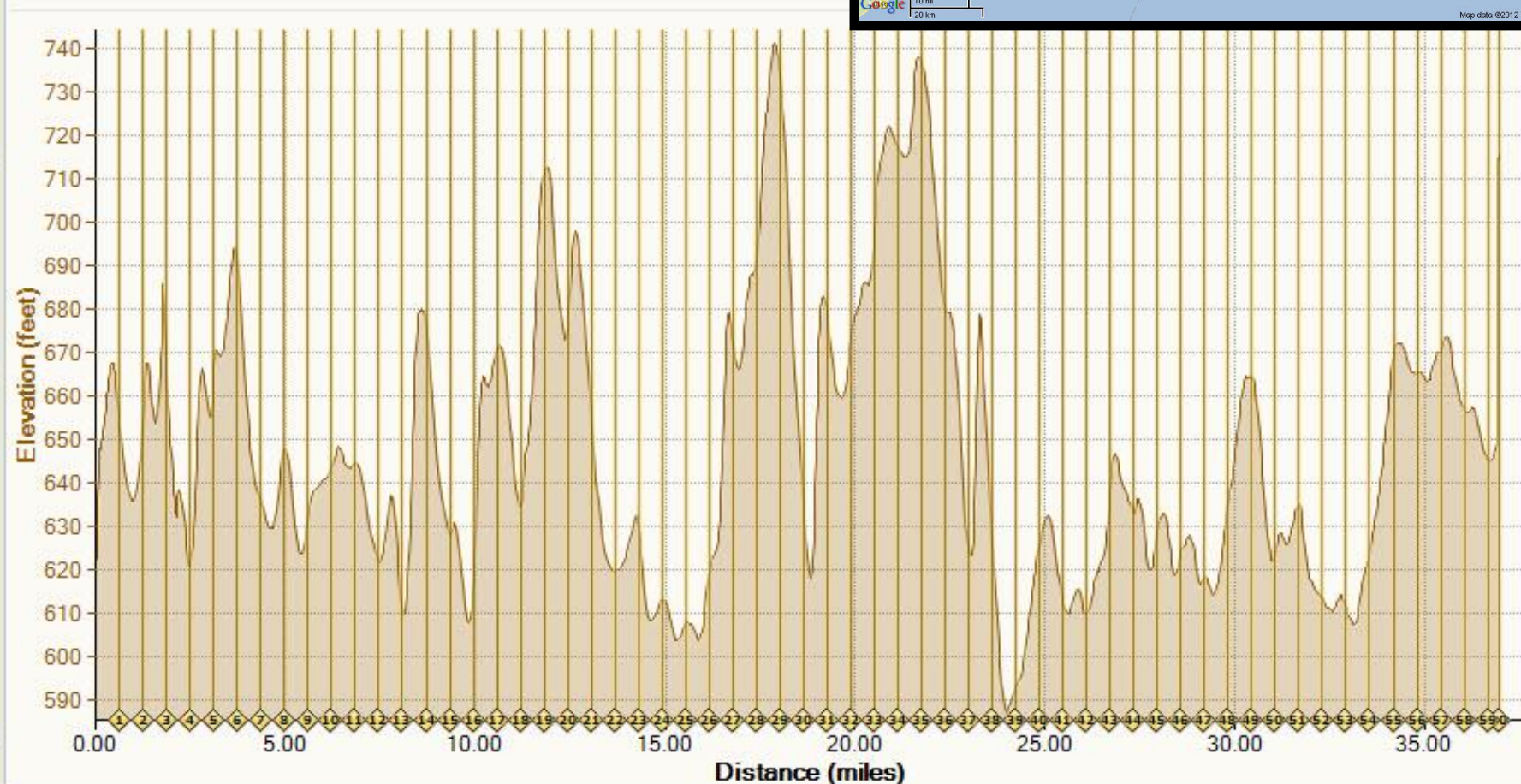
Date: 8/23/2012

Category: Cycling

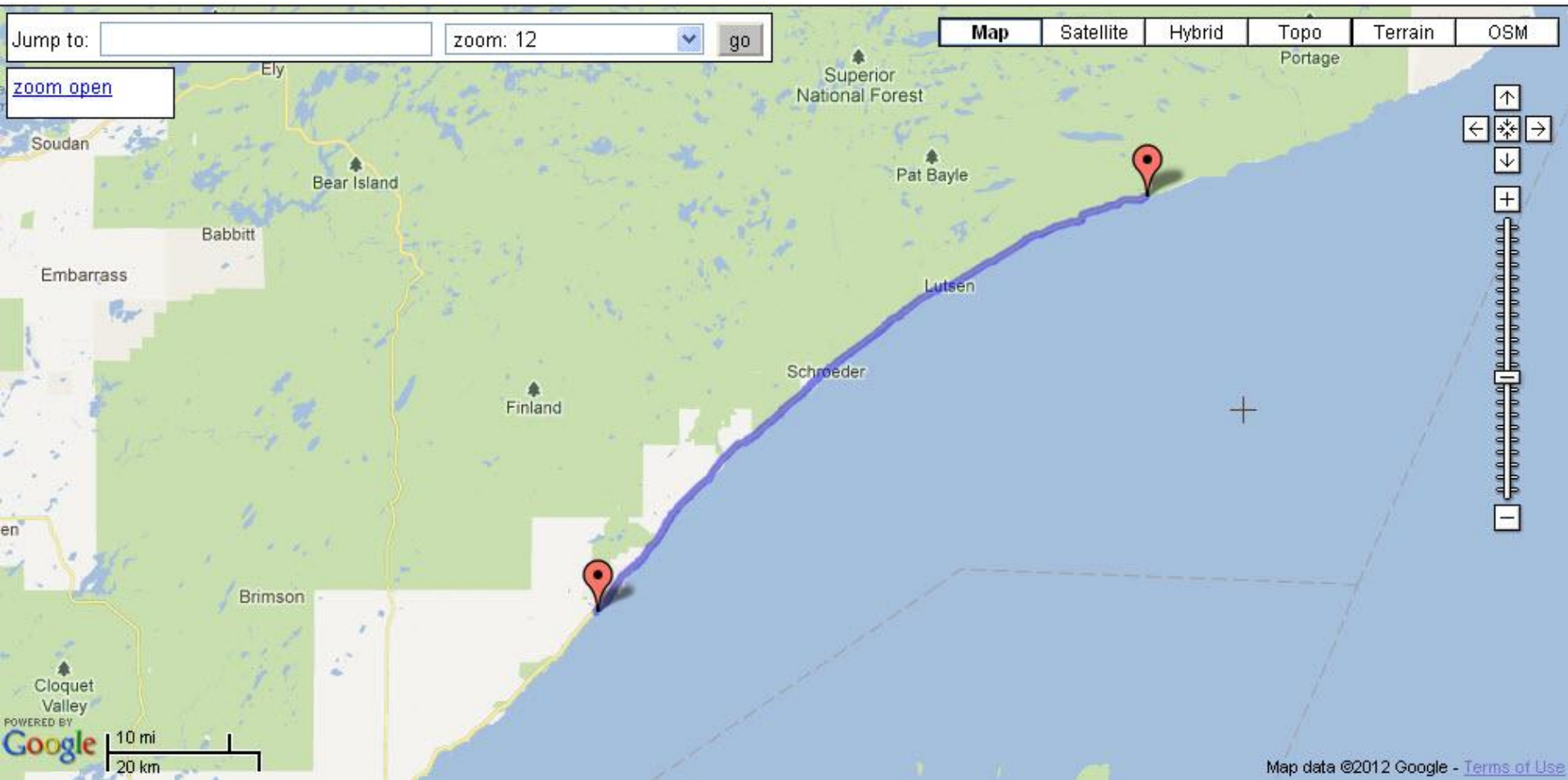
Location: Trans Superior: Day 7 - Grand Marais

Zone	Elev. chg.	Distance	Time	Percent
Ascending	+589 ft	2.64 mi	17:15	11.0 %
Flat	-44 ft	30.98 mi	2:08:27	81.7 %
Descending	-463 ft	3.35 mi	11:29	7.3 %
Total	+81 ft	36.97 mi	2:37:11	100.0 %

Elevation / Distance



Day 8: Grand Marais to Beaver Bay – 58 miles



Elevation

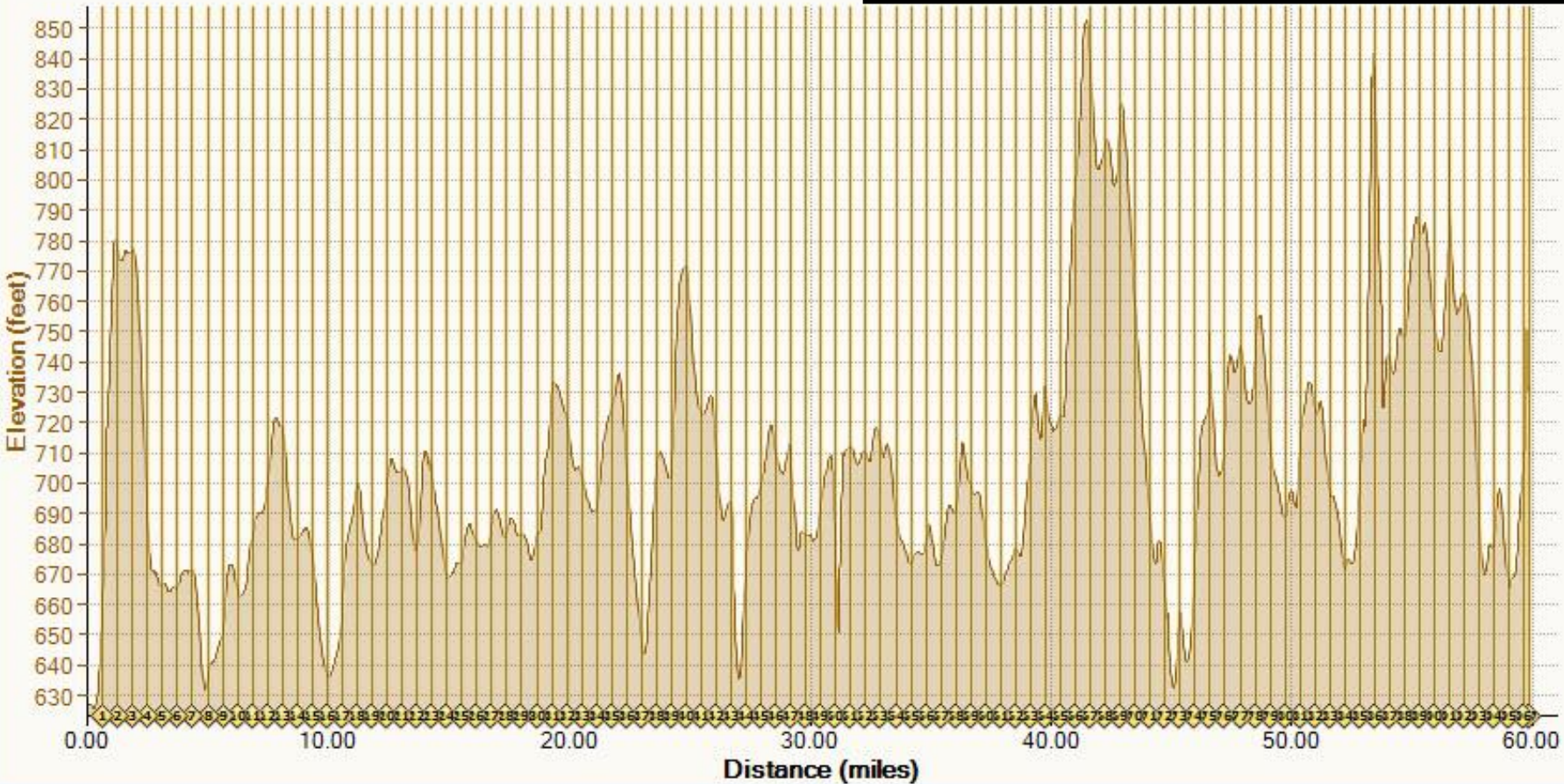
Date: 8/24/2012 7:2

Category: Cycling

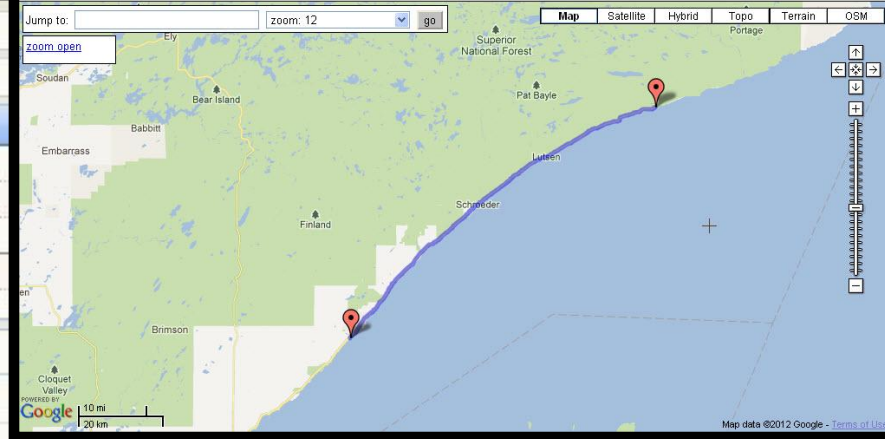
Location: Trans Superior: Day 8 - Beaver Bay

Zone	Elev. chg.	Distance	Time	Percent
Ascending	+986 ft	5.64 mi	40:38	14.8 %
Flat	-185 ft	49.56 mi	3:33:28	78.0 %
Descending	-708 ft	4.65 mi	19:40	7.2 %
Total	+93 ft	59.86 mi	4:33:46	100.0 %

Elevation / Distance

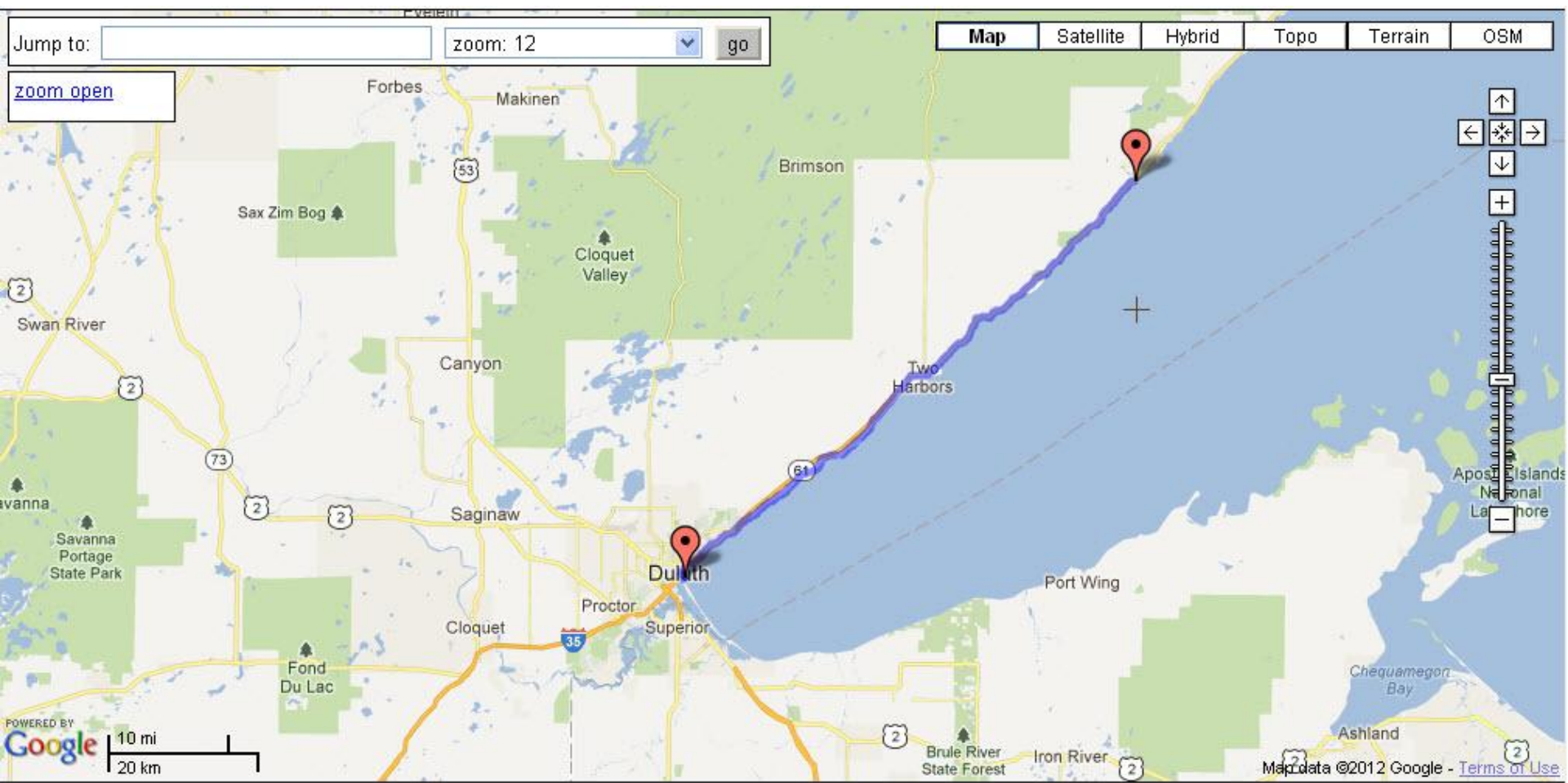


Day 8: Garmin Data for Grand Marais to Beaver Bay



Day 9: Beaver Bay to Duluth – 53 miles

(Arrive Canal Park ... then 7 additional miles home by bike)



Elevation

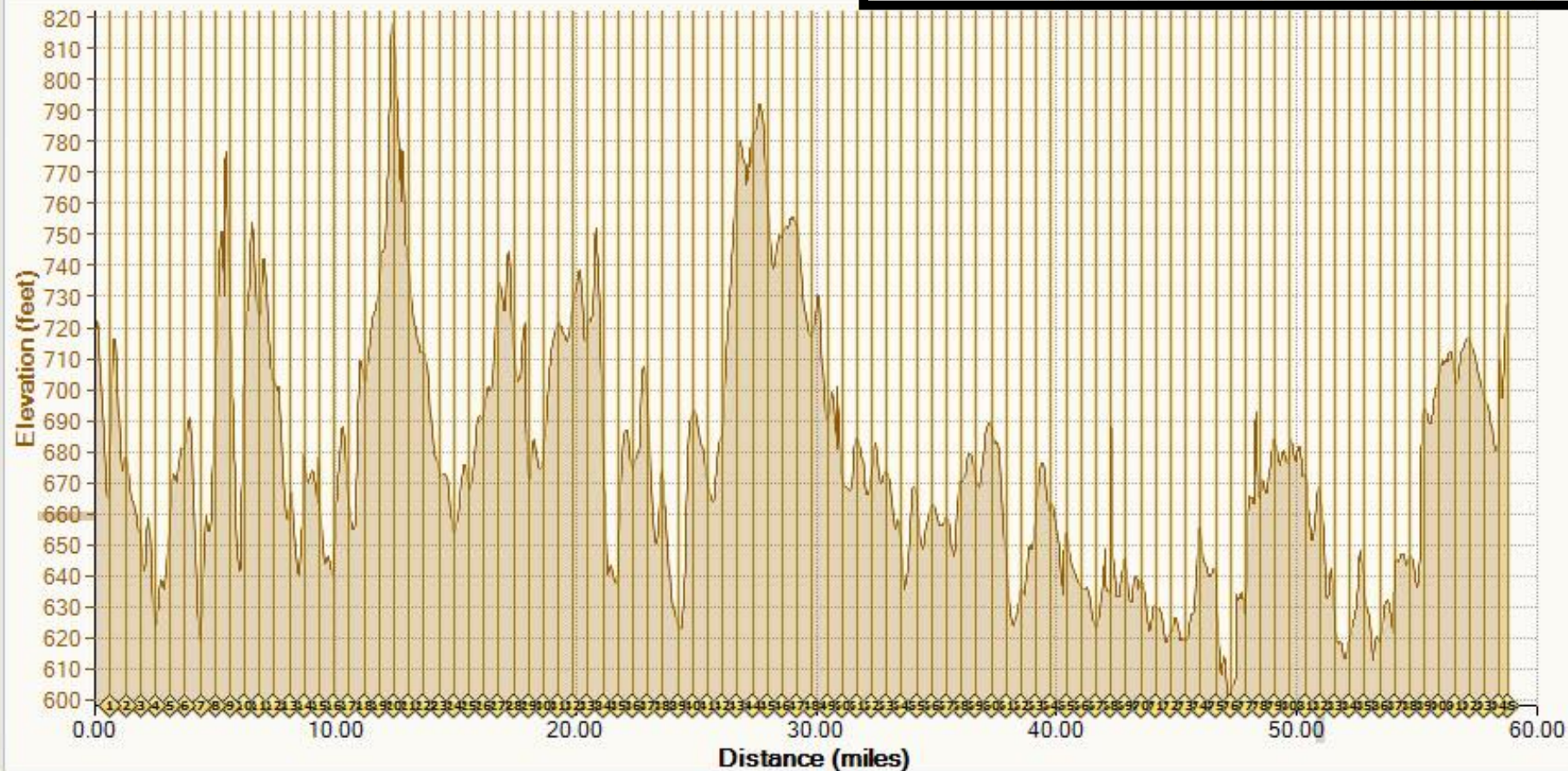
Date: 8/25/2012 6:44 AM

Category: Cycling

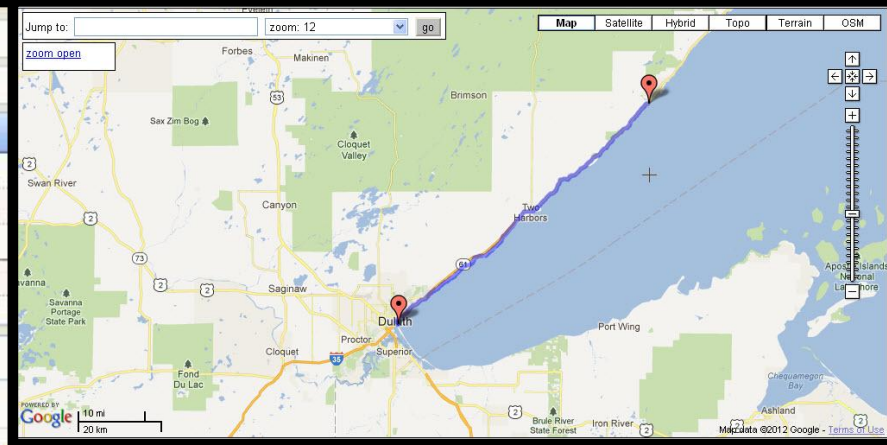
Location: Trans Superior: Day 9 - Duluth

Zone	Elev. chg.	Distance	Time	Percent
Ascending	+1,178 ft	5.26 mi	39:49	13.1 %
Flat	-145 ft	47.85 mi	3:56:37	78.1 %
Descending	-1,020 ft	5.67 mi	26:30	8.7 %
Total	+14 ft	58.78 mi	5:02:56	100.0 %

Elevation / Distance



Day 8: Garmin Data for Beaver Bay to Duluth

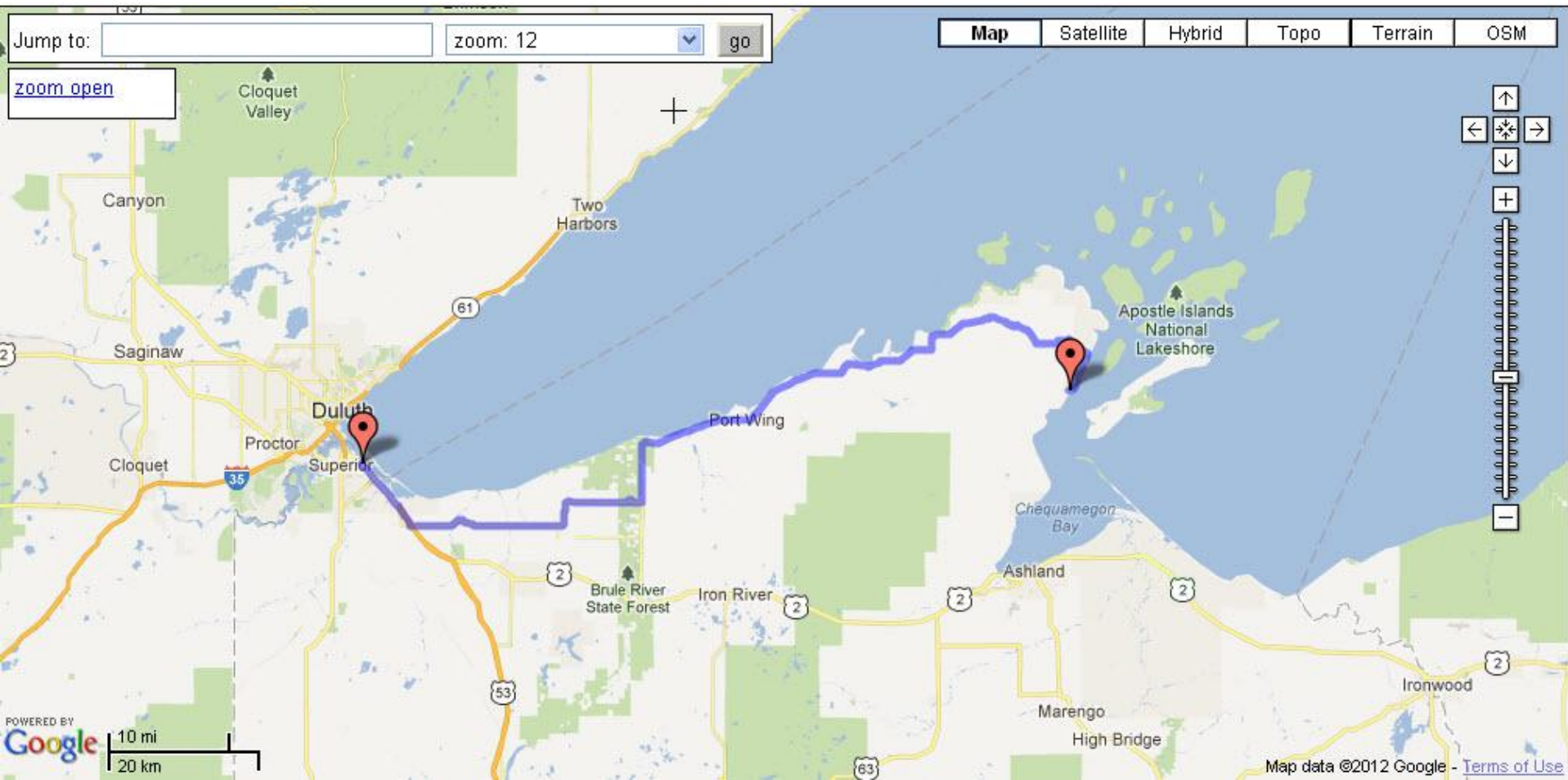


Rich & Molly Hoeg



Detail Route Mapping Follows

Day 1: Duluth to Bayfield – 80 miles



Day 1 ...

Jump to: zoom: 12

[zoom open](#)

Map Satellite Hybrid Topo Terrain OSM

The map shows a route starting at Park Point and ending at marker 18. The route is marked with 18 red circular markers numbered 1 through 18. The route starts at Park Point, goes to Sky Harbor Airport, then through Central Park and East End. It then follows the shoreline of Allouez Bay, passing through Allouez and Itasca. The route continues south along County Rd E, then turns east along County Rd Z, and finally follows a road that runs east-south-east towards the end of the map. The map includes labels for 'Minnesota Wisconsin' border, 'Allouez Bay', 'County Rd Z', and 'County Rd E'. A scale bar shows 2 miles and 2 kilometers. Map data is attributed to ©2012 Google.

Map data ©2012 Google - [Terms of Use](#)

Day 1 ...

Jump to: zoom: 12

[zoom open](#)

Map Satellite Hybrid Topo Terrain OSM

Orienta Flowage 148

County Rd H

2 mi
2 km

Map data ©2012 Google - [Terms of Use](#)

Day 1 ...

Jump to: zoom: 12

[zoom open](#)

Map Satellite Hybrid Topo Terrain OSM

Lake Superior

Orienta Flowage 148

Port Wing

Co Hwy A

Flag River State Wildlife Area

POWERED BY Google

2 mi
2 km

Map data ©2012 Google - [Terms of Use](#)

Day 1 ...

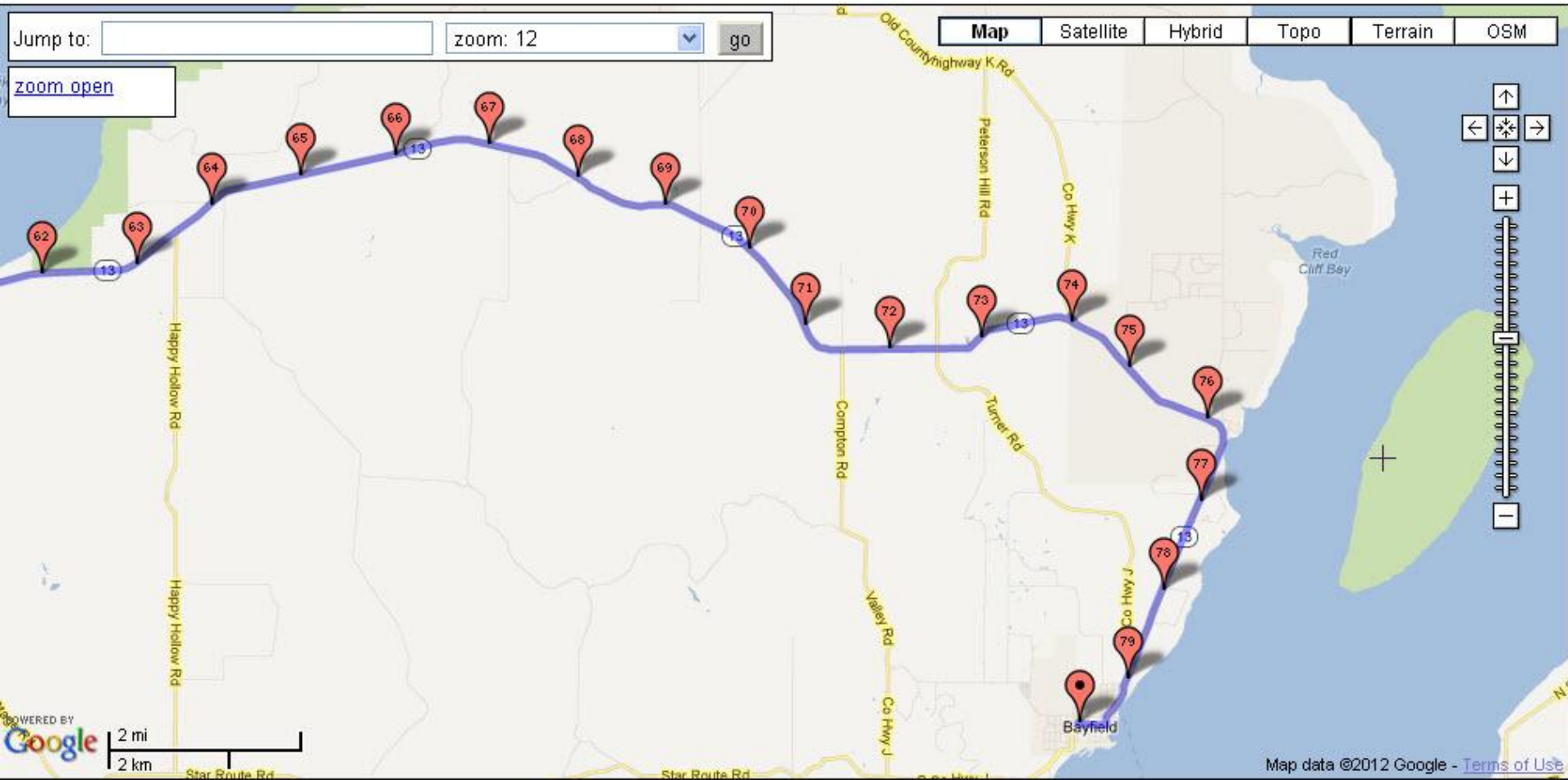
Jump to: zoom: 12

[zoom open](#)

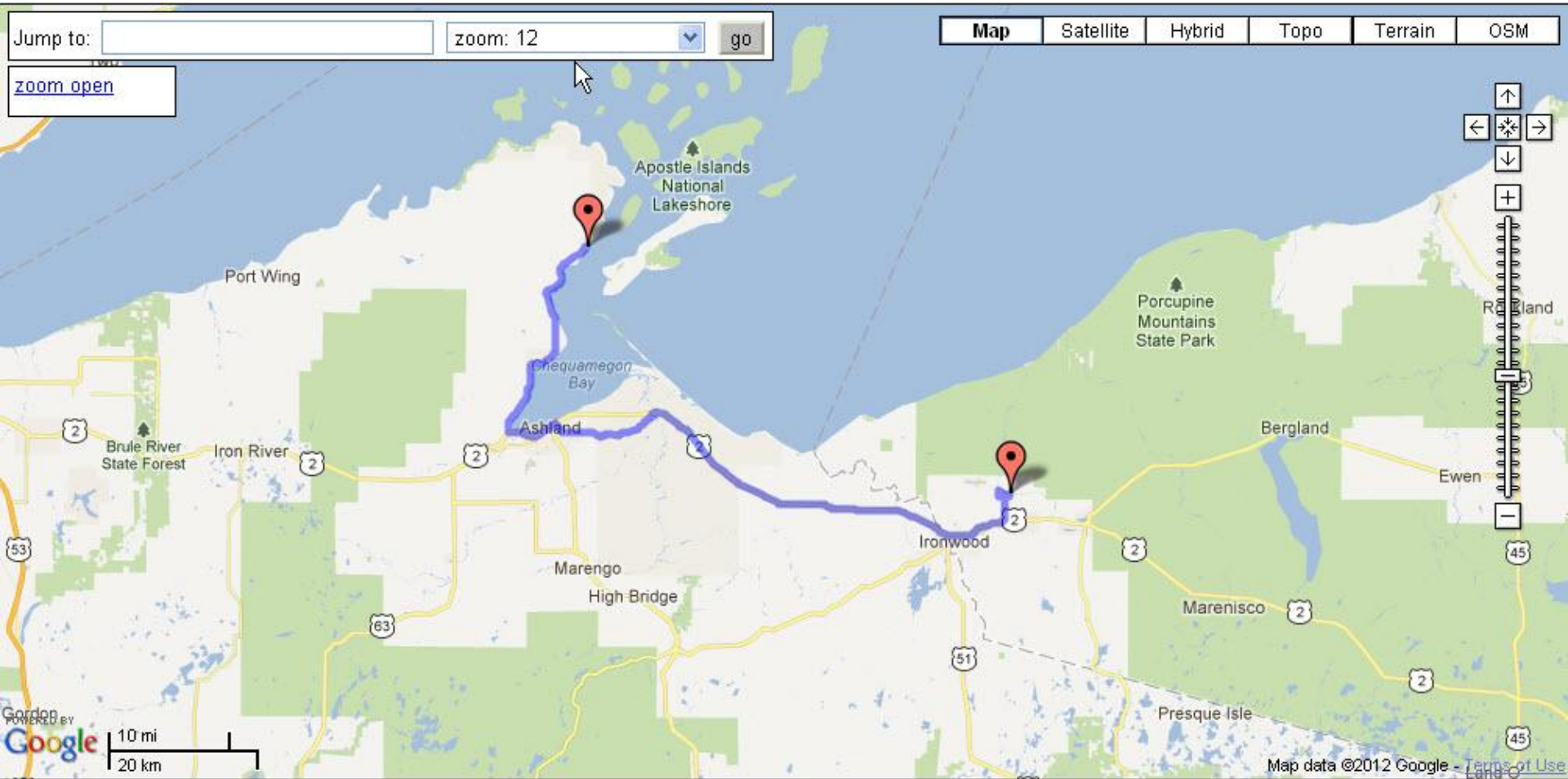
Map | Satellite | Hybrid | Topo | Terrain | OSM

Map interface showing a route with 19 numbered red pins (49-67) along a blue line. The route starts at pin 49 and ends at pin 67. The map includes labels for Bark Bay, Siskiwit Bay, Mawikwe Bay, County Rd C, Star Route Rd, and Happy Hollow Rd. A scale bar shows 2 miles and 2 kilometers. Map data is ©2012 Google - [Terms of Use](#)

Day 1 ...



Day 2: Bayfield to Bessemer – 71 miles



Day 2 ...

Jump to: zoom: 12

[zoom open](#)

Map Satellite Hybrid Topo Terrain OSM

Star Route Rd Star Route Rd Star Route Rd

Co Hwy J Hatchery S Co Hwy J

Bayfield

Pikes Bay

Madeline Island Airport

Big Bay State Park

La Pointe Middle Rd Co Hwy H

Chebomicon Bay Black Shanty Rd N Shore Dr

2 mi
2 km

Map data ©2012 Google - [Terms of Use](#)

Day 2 ...

Jump to: zoom: 12

[zoom open](#)

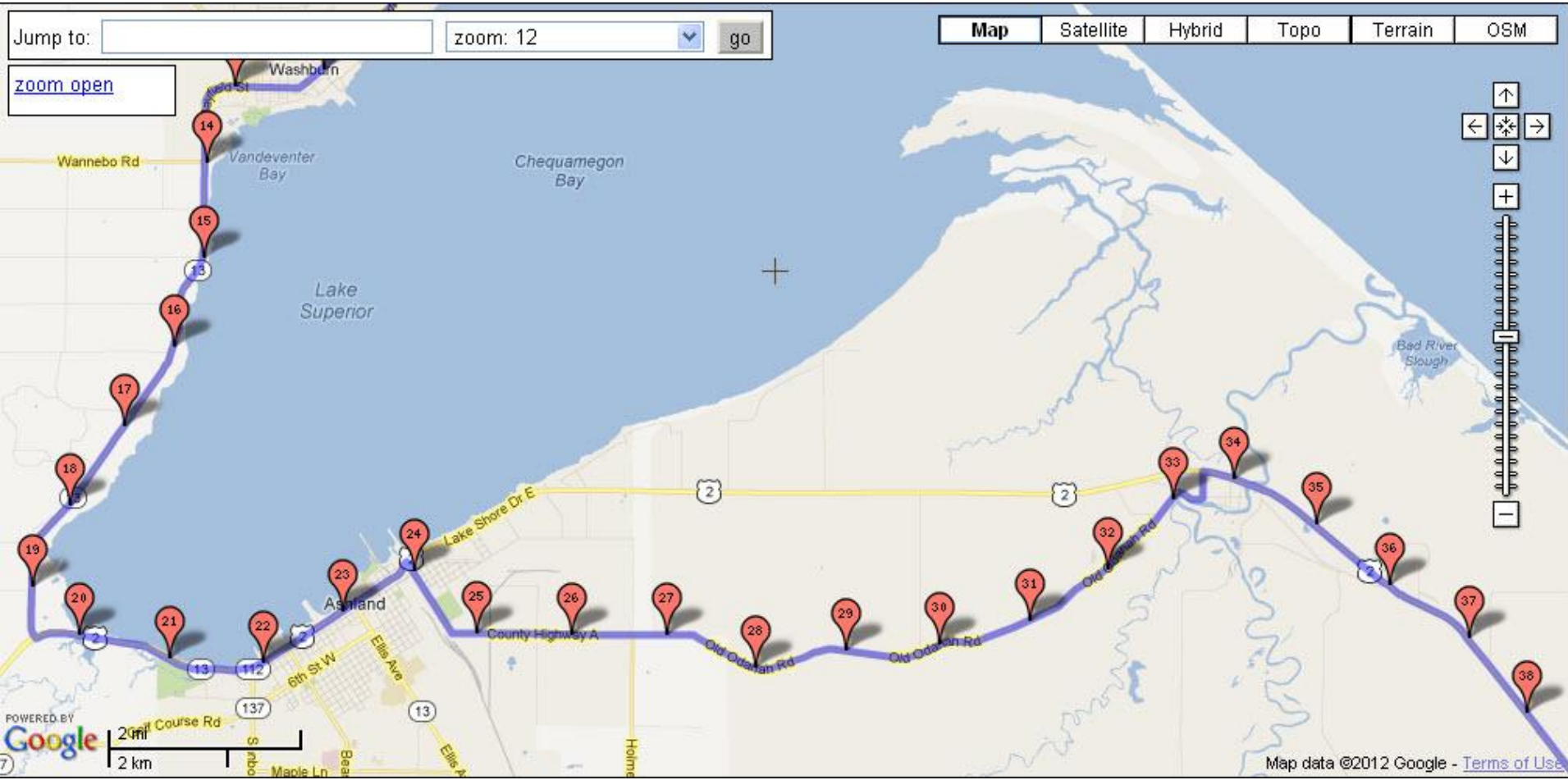
Map Satellite Hybrid Topo Terrain OSM

The map displays a route starting at marker 9 near Washburn, WI, and ending at marker 17. The route passes through markers 10, 11, 12, 13, 14, 15, and 16. Key roads shown include County Rd C, Forest Rd 251, and Wannebo Rd. Geographical features include Chequamegon Bay and Lake Superior. The map includes a search bar, zoom controls, and a scale bar.

2 mi
2 km

Map data ©2012 Google - [Terms of Use](#)

Day 2 ...



Day 2 ...

Jump to: zoom: 12

[zoom open](#)

Map Satellite Hybrid Topo Terrain OSM

Oronto Bay Wisconsin Michigan Lake Rd

122 Hwy Rd

37 38 39 40 41 42 43 44 45 46 47 48 49 50 51 52 53

POWERED BY Google 2 mi 2 km

Map data ©2012 Google - [Terms of Use](#)

A Google Maps interface showing a route along the coast of Oronto Bay. The route is a thick blue line with red circular markers numbered 37 through 53. The map includes navigation controls at the top right, a search bar at the top left, and a scale bar at the bottom left. The map data is attributed to ©2012 Google.

Day 2 ...

Jump to: zoom: 12

[zoom open](#)

Map | Satellite | Hybrid | Topo | Terrain | OSM

↑
← * →
↓
+
[Map]
-

52 53 54 55 56 57 58 59 60 61 62 63 64 65 66 67 68 69 70 71

Gogebic-Iron County Airport
Airport Rd
Lake Rd
E Cleveland Dr
Ironwood
Hurley
Cary Rd
Puritan Rd
W Lead St
Bessie
E Le
Spring St
Molesa County Park
Black River

2 mi
2 km

Map data ©2012 Google - [Terms of Use](#)

Day 2 ...

Jump to: zoom: 12

[zoom open](#)

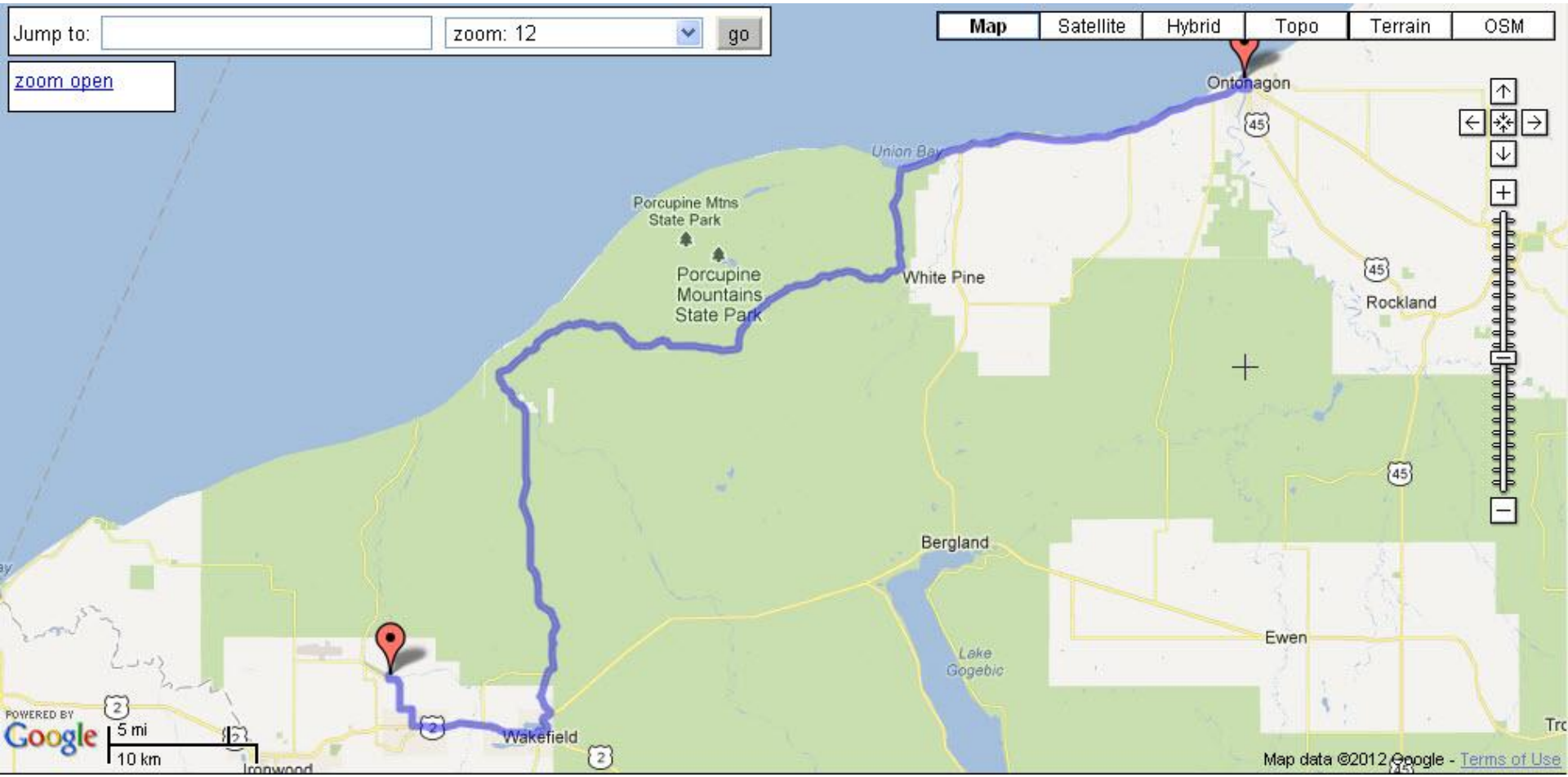
Map Satellite Hybrid Topo Terrain OSM

Map data ©2012 Google - [Terms of Use](#)

Map features include:

- Map style selector: Map, Satellite, Hybrid, Topo, Terrain, OSM
- Navigation controls: directional arrows, zoom in (+), zoom out (-), and a vertical zoom slider.
- Scale bar: 1 mile / 1 km.
- Route markers: Red pins numbered 65 through 71.
- Geographic labels: Molesa County Park, Bessemer, Mt Zion Park, and various roads like Co Hwy 204, Co Hwy 501, and Co Hwy 511.

Day 3: Bessemer to Ontonagon – 65 miles



Day 3 ...

Jump to: zoom: 12

[zoom open](#)

Map Satellite Hybrid Topo Terrain OSM

Map showing a route with 12 numbered stops. The route starts at stop 1 near Hedberg, goes south to stop 2, then east to stop 3 in Bessmer, then east along Highway 28 through stops 4 to 12. Landmarks include Sunday Lake and various roads like Moore Rd, Prospect Dr, and Black Jack Rd.

Map data ©2012 Google. [Terms of Use](#)

Day 3 ...

Jump to: zoom: 12

[zoom open](#)

Map Satellite Hybrid Topo Terrain OSM

2 mi
2 km

Map data ©2012 Google - [Terms of Use](#)

Day 3 ...

Jump to: zoom: 12

[zoom open](#)

Map Satellite Hybrid Topo Terrain OSM

Black River Rd
Co Hwy 513
Co Hwy 513

2 mi
2 km

Map data ©2012 Google - [Terms of Use](#)

Day 3 ...

Jump to: zoom: 12

[zoom open](#)

Map | Satellite | Hybrid | Topo | Terrain | OSM

Porcupine Mtns State Park
Porcupine Mountains State Park

S Boundary Rd

25 26 27 28 29 30 31 32 33 34 35 36 37 38 39 40 41 42 43 44

POWERED BY Google

2 mi
2 km

Map data ©2012 Google - Terms of Use

A Google Maps interface showing a route along S Boundary Rd. The route is marked with red numbered pins from 24 to 44. The map is in a standard 'Map' view. At the top, there is a search bar with 'Jump to:' and a zoom level of 12. Navigation controls are on the right side. Labels for 'Porcupine Mtns State Park' and 'Porcupine Mountains State Park' are visible. A scale bar at the bottom left shows 2 miles and 2 kilometers. The map data is attributed to ©2012 Google.

Day 3 ...

Jump to: zoom: 12

[zoom open](#)

Map Satellite Hybrid Topo Terrain OSM

Union Bay

107th Engineers Memorial Hwy

White Pine

L.P. Walsh Rd

Norwich Rd

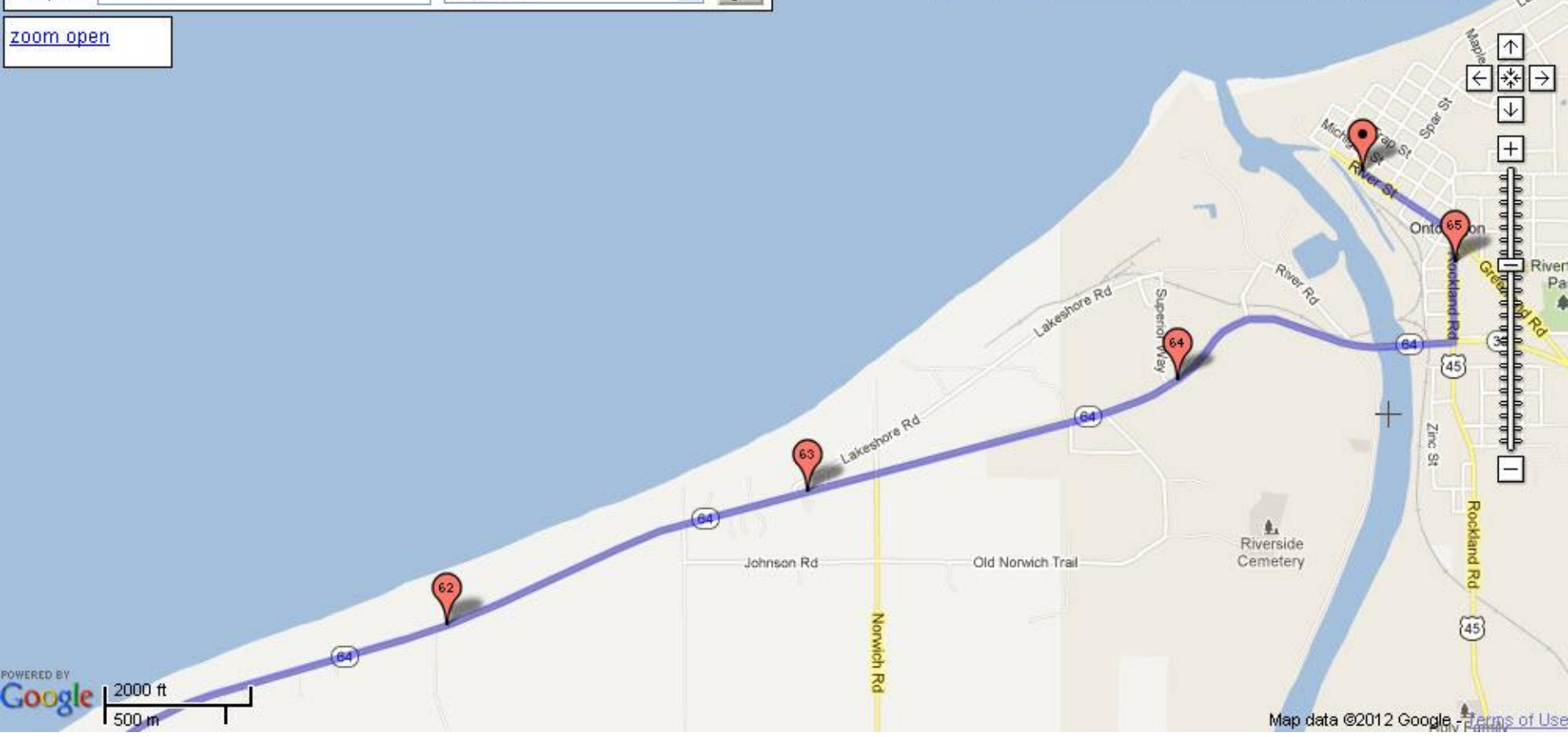
Map data ©2012 Google - [Terms of Use](#)

Day 3 ...

Jump to: zoom: 12

[zoom open](#)

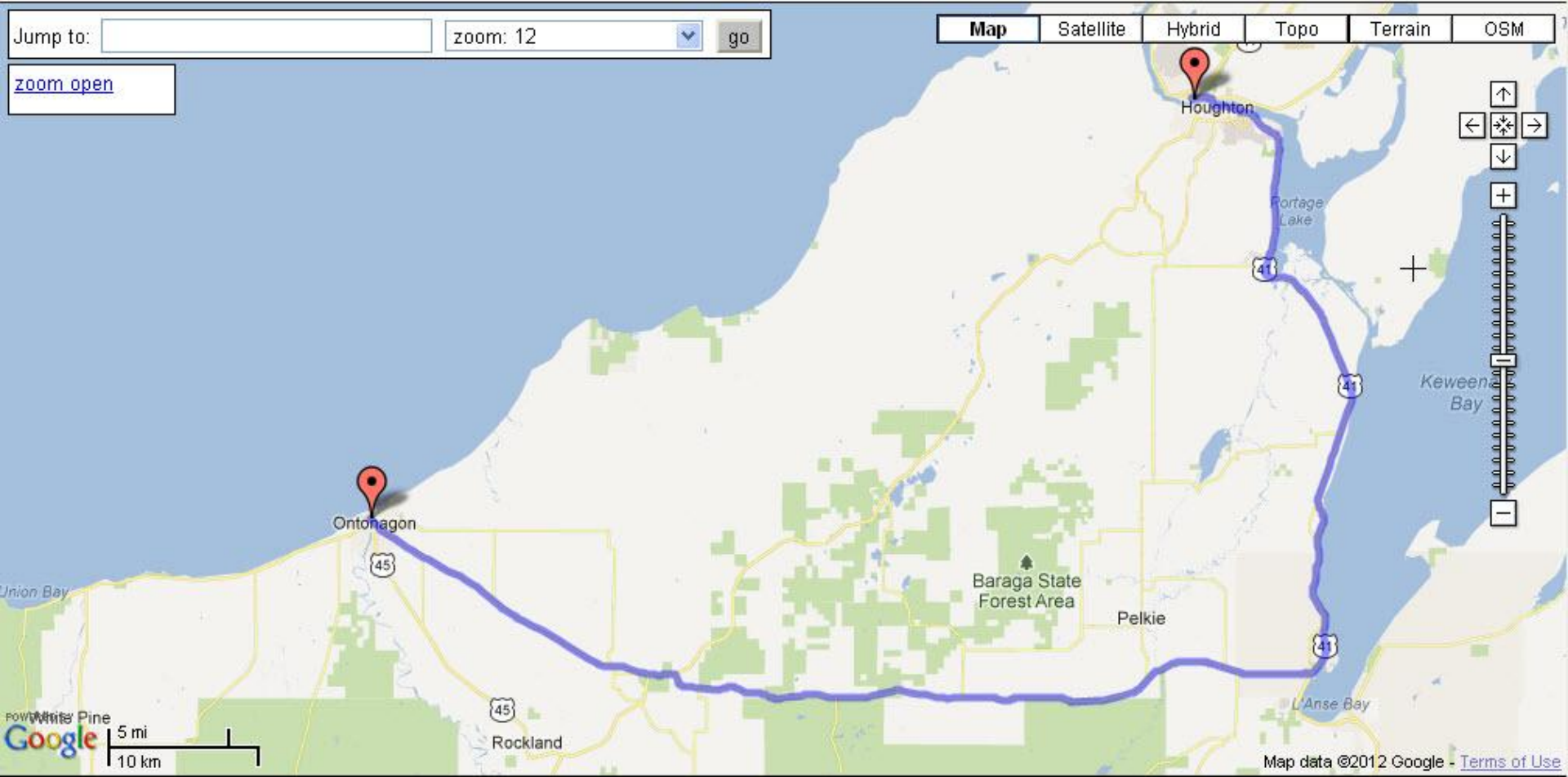
- Map
- Satellite
- Hybrid
- Topo
- Terrain
- OSM



POWERED BY Google
2000 ft
500 m

Map data ©2012 Google [Terms of Use](#)

Day 4: Ontonagon to Houghton – 72 miles

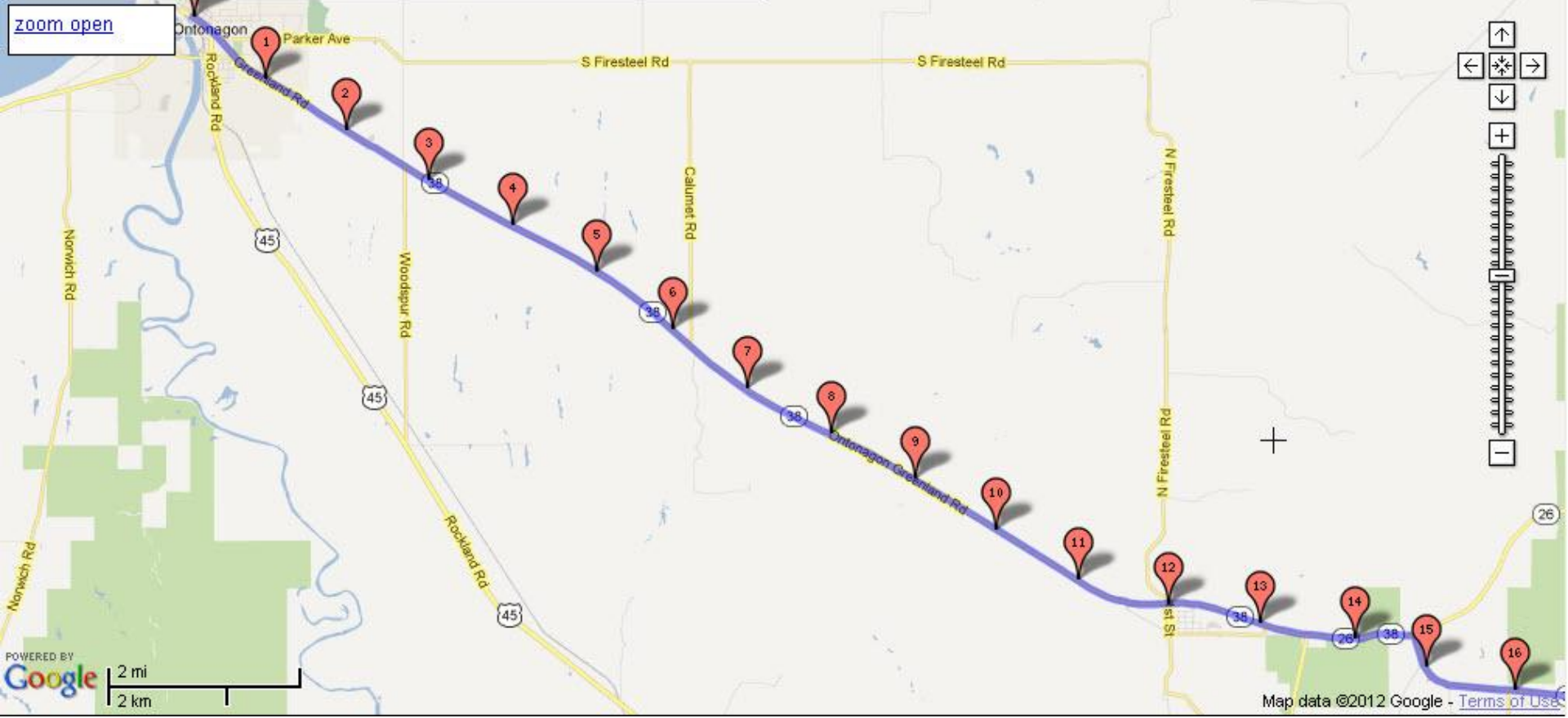


Day 4 ...

Jump to: zoom: 12

- Map
- Satellite
- Hybrid
- Topo
- Terrain
- OSM

[zoom open](#)



POWERED BY Google

Map data ©2012 Google - [Terms of Use](#)

Day 4 ...

Jump to: zoom: 12

[zoom open](#)

Map Satellite Hybrid Topo Terrain OSM

Map data ©2012 Google - [Terms of Use](#)

Day 4 ...

Jump to: zoom: 12

[zoom open](#)

Map | Satellite | Hybrid | Topo | Terrain | OSM

Baraga State Forest Area

Horoscope Rd

Papin Rd

Papin

Pelkie

Froberg Rd

Pelkie Rd

Bellaire Rd

Baraga Hwy 41

Baraga

Baraga

L'Anse Bay

L'Anse Township Park

N Main St

L'Anse

Map data ©2012 Google - [Terms of Use](#)

POWERED BY Google

2 mi
2 km

Map navigation controls: Home, Previous, Next, Full Screen, Zoom In, Zoom Out, Street View, Map Data.

Day 4 ...

Jump to: zoom: 12

[zoom open](#)

Map Satellite Hybrid Topo Terrain OSM

Portage Charter Township

Co Rd P-651 Tapola Rd

Co Rd P-109 Askel Rd

Horoscope Rd

Otter Lake Rd

Otter Lake

Arnhem Rd

Arnhem

Old US Hwy 41

Lake Superior

48 49 50 51 52 53 54 55

2 mi / 2 km

Map data ©2012 Google - [Terms of Use](#)

Day 4 ...

Jump to: zoom: 12

[zoom open](#)

Map Satellite Hybrid Topo Terrain OSM

Goodell Rd
Co Rd P-540
Chassell Painesdale Rd
Co Rd C-540
Chassell
Pike Bay
Superior Rd
Tapioia Rd
Otter Lake-Tapioia Rd

63
62
61
60
59
58
57
56
55

2 mi
2 km

Map data ©2012 Google - [Terms of Use](#)

Day 4 ...

Jump to: zoom: 12

[zoom open](#)

Map Satellite Hybrid Topo Terrain OSM

Quincy Mine and Hoist : Keweenaw National Historical Park

Atlantic Mine

South Range

Portage Lake

Map data ©2012 Google - [Terms of Use](#)

POWERED BY Google

2 mi
2 km

Day 4 ...

Jump to: zoom: 12

[zoom open](#)

Map Satellite Hybrid Topo Terrain OSM

Map data ©2012 Google - [Terms of Use](#)

2000 ft
500 m

Map controls: Home, Back, Forward, Full Screen, Print, Layers, Scale, Street View, etc.

Day 5: Houghton to Copper Harbor – 58 miles

Jump to: zoom: 12

[zoom open](#)

Map Satellite Hybrid Topo Terrain OSM

Map features and labels: Houghton, Calumet, Mohawk, Helmut and Candis Stern Preserve, Bete Grise Preserve, Great Sand Bay, Grand Traverse Bay, Torch Lake, Bete Grise Bay, Copper Harbor. Road markers: 41, 26.

Map data ©2012 Google - [Terms of Use](#)

POWERED BY Google

5 mi
10 km

Navigation controls: Home, Pan, Zoom In, Zoom Out, Full Screen, Print, Close

Day 5 ...

Jump to: zoom: 12

[zoom open](#)

Map Satellite Hybrid Topo Terrain OSM

Navigation controls: up, down, left, right arrows; Home, Refresh, Full Screen; Zoom in (+), Zoom out (-); Street View pegman.

POWERED BY Google

Map data ©2012 Google - [Terms of Use](#)

Day 5 ...

Jump to: zoom: 12

[zoom open](#)

Map Satellite Hybrid Topo Terrain OSM

McLain State Park

Centennial Heights

Calumet

Laurium

County Rd

Mohawk

203

41

26

9 10 11 12 13 14 15 16 17 18 19 20 21 22 23 24 25 26

2 mi
2 km

Map data ©2012 Google - [Terms of Use](#)

Day 5 ...

Jump to: zoom: 12

[zoom open](#)

Map | Satellite | Hybrid | Topo | Terrain | OSM

The map displays a route starting at marker 23 near Cedar Bay Rd and ending at marker 27 near 5 Mile Point Rd. The route passes through markers 24 and 25, and then 26. Key roads include Cedar Bay Rd, Bastian Rd, Cedar Hill Rd, Dextrom Rd, Rock Pile Rd, Bumpbetown Rd, Farmers Block Rd S, 5 Mile Point Rd, Cliff Dr, Mohawk St, and County Rd. Landmarks like Conglomerate Falls and Woodland are also visible. The map includes a scale bar (1 mi, 1 km) and map data ©2012 Google.

Day 5 ...

Jump to: zoom: 12

[zoom open](#)

Map Satellite Hybrid Topo Terrain OSM

Map details:

- Route markers: 26, 28, 29, 30, 31, 32
- Roads: Kezele Farm Rd, 5 Mile Point Rd, Farmers Block Rd N, Ojibway Rd, Cliff Dr
- Landmarks: Merganser Pond Preserve, Seven Mile Point, Gratiot River County Park, Earl K. Dore Woodland
- Scale: 1 mi / 1 km
- Map data ©2012 Google - [Terms of Use](#)

Day 5 ...

Jump to: zoom: 12

[zoom open](#)

Map | Satellite | Hybrid | Topo | Terrain | OSM

Map features include:

- Route markers: 31, 32, 33, 34, 35, 36, 37, 38, 39, 40, 41, 42, 43, 44, 45, 46, 47, 48, 49
- Geographic labels: Great Sand Bay, Lake Bailey, Helmut and Candis Stern Preserve, Lake Bailey Wildlife Sanctuary
- Roads: 26, 41
- Scale: 2 mi / 2 km
- Map data ©2012 Google - [Terms of Use](#)

Day 5 ...


Jump to: zoom: 12

[zoom open](#)

- Map
- Satellite
- Hybrid
- Topo
- Terrain
- OSM

Navigation controls: directional arrows, a compass, a zoom slider, and a full-screen button.



POWERED BY Google 

Map data ©2012 Google - [Terms of Use](#)

Day 5 ...

Jump to: zoom: 12

[zoom open](#)

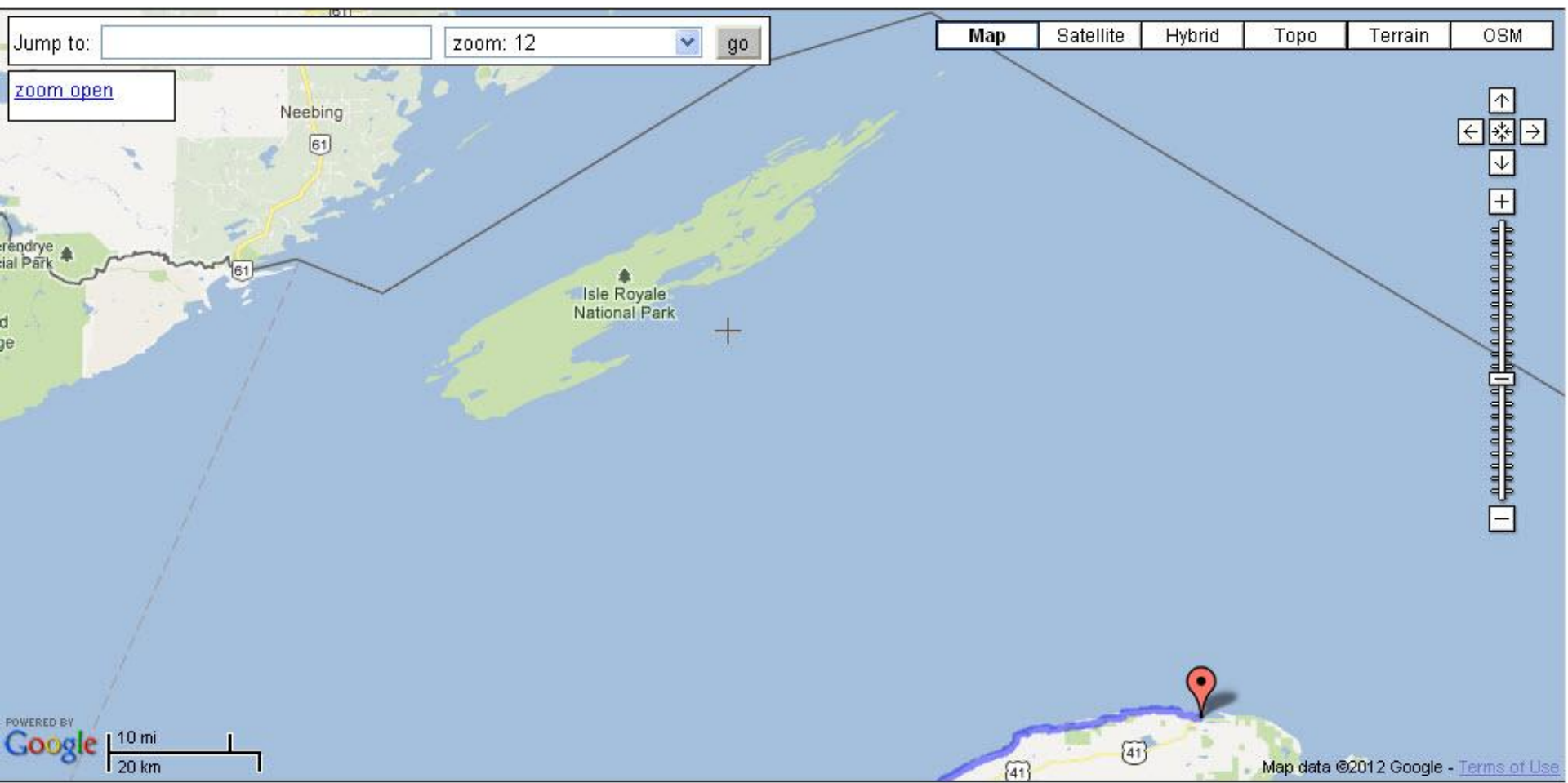
Map Satellite Hybrid Topo Terrain OSM

Map details: Hunter's Point Park, Copper Harbor Cemetery, James Dorian Rooks Memorial Nature Sanctuary at Garden Brook, Fort Wilkins State Park. Streets include Harbor Coast Lane, North Coast Road, Harbor Ln, 10th St, 9th St, 8th St, Bernard St, 7th St, 5th St, 2nd St, 1st St, Wall St, Gratiot Ave, Brockway Mountain Dr, and Mountain Dr. Highways 26 and 41 are also shown.

Scale: 1000 ft / 200 m

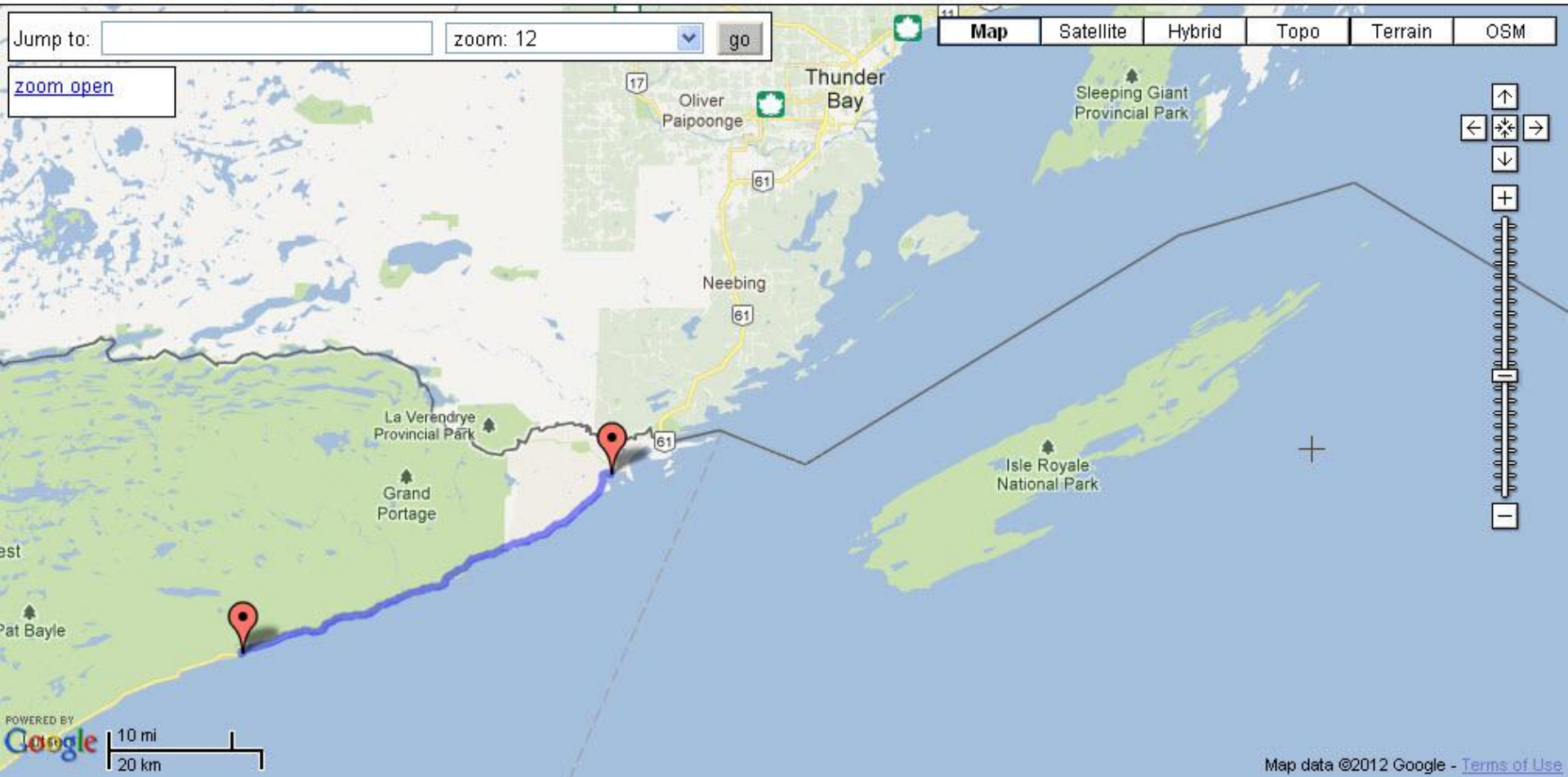
Map data ©2012 Google - [Terms of Use](#)

Day 6: Ferry to Isle Royale



Day 7: Ferry to Grand Portage

(Grand Portage to Grand Marais – 35 miles by bike)



Day 7 ...

Jump to: zoom: 12

[zoom open](#)

Map | Satellite | Hybrid | Topo | Terrain | OSM

Swamp Lake

61

1 2 3 4 5 6 7 8 9 10 11 12 13

1 mi
2 km

Map data ©2012 Google - [Terms of Use](#)

Day 7 ...

Jump to: zoom: 12

[zoom open](#)

Map Satellite Hybrid Topo Terrain OSM

Trout Lake

Judge CR Magney State Park

Chicago Bay

Howland

Big Bay

Lake Superior

1 mi
2 km

Map data ©2012 Google - [Terms of Use](#)

Map navigation controls: Home, Previous, Next, Full Screen, Zoom In, Zoom Out, Scale bar.

Day 7 ...

Jump to: zoom: 12

[zoom open](#)

Map | Satellite | Hybrid | Topo | Terrain | OSM

Map interface showing a route along a coastline with numbered markers (28-35). The route is highlighted in blue. Roads shown include Cutoff Rd, Co Rd 64, Co Rd 52, Co Rd 53, Co Rd 12, Co Rd 64, Linnell Rd, Lindskog Rd, County Road 87, Croftville Rd, Grand Marais, Gunflint Trail, Old Shore Rd, and Co Rd 12 5th Ave W. A scale bar indicates 5000 ft and 1 km. Map data ©2012 Google - [Terms of Use](#)

Day 7 ...

Jump to: zoom: 12

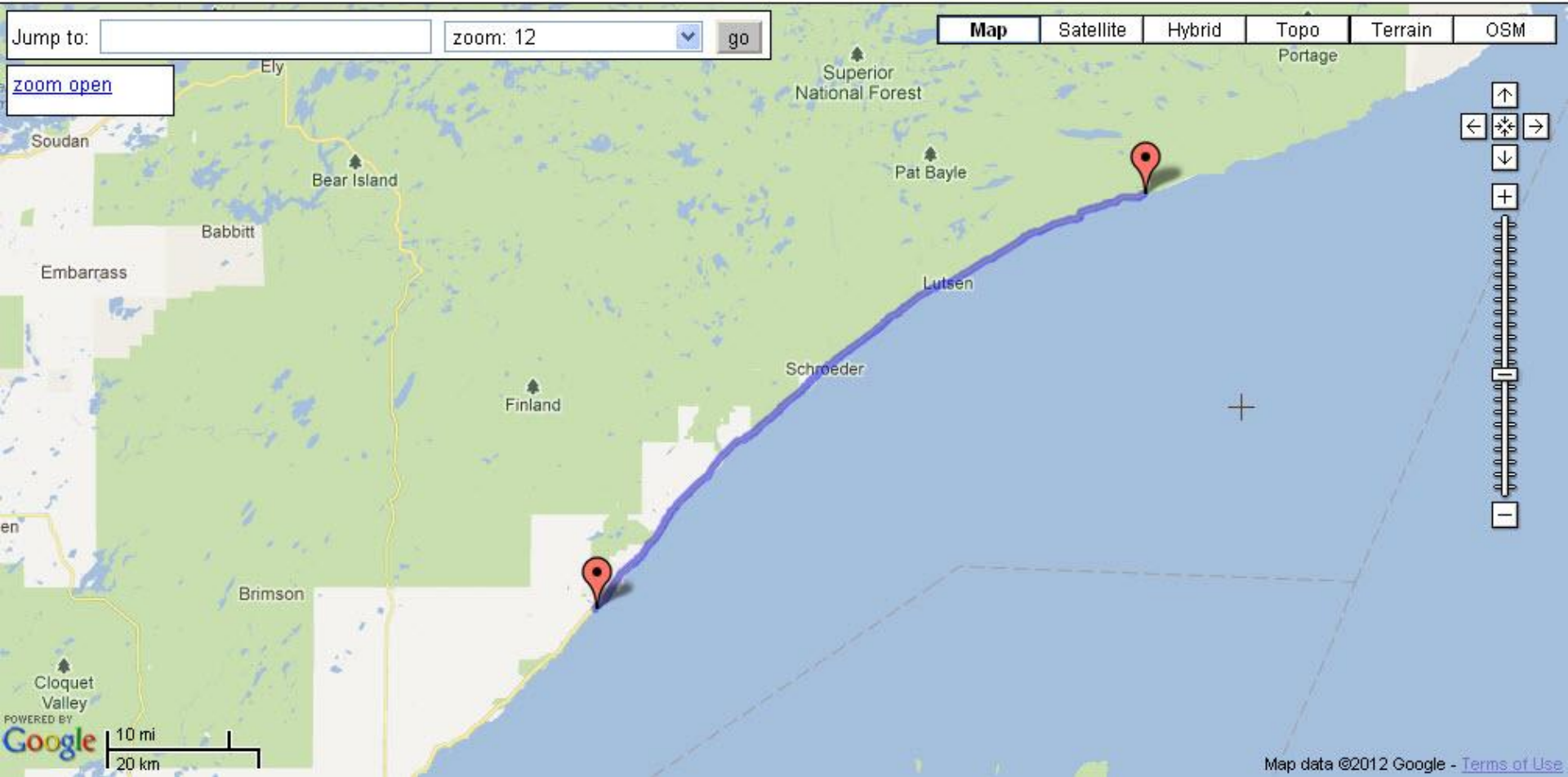
[zoom open](#)

Map Satellite Hybrid Topo Terrain OSM

Map details: The map shows a street grid in Grand Marais, Michigan. Key streets include W 5th St, W 4th St, W 3rd St, W 2nd St, W 1st St, W 8th Ave, W 7th Ave, W 6th Ave, W 5th Ave, W 4th Ave, W 3rd Ave, W 2nd Ave, W 1st Ave, W 10th Ave, W 9th Ave, W 8th Ave, W 7th Ave, W 6th Ave, W 5th Ave, W 4th Ave, W 3rd Ave, W 2nd Ave, W 1st Ave, W 10th Ave, W 9th Ave, W 8th Ave, W 7th Ave, W 6th Ave, W 5th Ave, W 4th Ave, W 3rd Ave, W 2nd Ave, W 1st Ave. Gunflint Trail is highlighted in yellow. A purple route is shown along the coast, starting from the bottom left and moving towards the top right. A red pin is located on the trail near the intersection of Co Rd 7 and 5th St. Another red pin is on the coast near 1st St and Grand Marais. The map includes a scale bar (1000 ft / 200 m), a compass, and navigation controls.

Map data ©2012 Google - [Terms of Use](#)

Day 8: Grand Marais to Beaver Bay – 58 miles



Day 8 ...

Jump to: zoom: 12

[zoom open](#)

Map Satellite Hybrid Topo Terrain OSM

Map showing a route along the coast of Lake Superior, marked with 17 numbered red pins. The route starts near Gunflint and ends near Caribou Lake. Key locations labeled include Caribou Lake, Deer Yard Lake, Cascade River State Park, and Lake Superior. The map includes a scale bar (1 mi, 2 km) and map data ©2012 Google - [Terms of Use](#).

Day 8 ...

Jump to: zoom: 12

[zoom open](#)

Map Satellite Hybrid Topo Terrain OSM

The map displays a route along a river, marked with red numbered pins from 17 to 29. The route starts at pin 17 near Lutsen and ends at pin 29 near Tofte. The river is labeled with '61' at several points. The map includes navigation controls on the right side, a scale bar in miles and kilometers at the bottom left, and a 'Temperance River State Park' label with a tree icon. The map data is attributed to ©2012 Google.

POWERED BY Google

2 mi
2 km

Temperance River State Park

Tofte

Lutsen

Map data ©2012 Google - [Terms of Use](#)

Day 8 ...

Jump to: zoom: 12

[zoom open](#)

Map | Satellite | Hybrid | Topo | Terrain | OSM

Temperature River State Park

Chroeder

Lake Superior

George Crosby Manitou State Park

2 mi / 2 km

Map data ©2012 Google - [Terms of Use](#)

A map showing a trail along the northern shore of Lake Superior. The trail is marked with red circular pins numbered 29 through 40. The trail starts near Schroeder and runs south along the coast. The map includes labels for Moose Lake, Balsam Lake, and George Crosby Manitou State Park. The interface includes a search bar, zoom controls, and map style options (Map, Satellite, Hybrid, Topo, Terrain, OSM). A scale bar shows 2 miles and 2 kilometers. Map data is attributed to ©2012 Google.

Day 8 ...

Jump to: zoom: 12

[zoom open](#)

Map Satellite Hybrid Topo Terrain OSM

George Crosby Manitou State Park

1

1

Lax Lake Rd

39 40 41 42 43 44 45 46 47 48

2 mi
2 km

Map data ©2012 Google - [Terms of Use](#)

A Google Maps interface showing a route along a lake. The route is marked with red pins numbered 39 through 48. The map includes navigation controls, a scale bar, and map data attribution. The route starts at pin 39 and ends at pin 48. The map shows a lake on the right side and a road labeled 'Lax Lake Rd' on the left. The map is zoomed to level 12. The map data is from 2012.

Day 8 ...

Jump to: zoom: 12

[zoom open](#)

Map Satellite Hybrid Topo Terrain OSM

Map data ©2012 Google - [Terms of Use](#)

Day 8 ...

Jump to: zoom: 12

[zoom open](#)

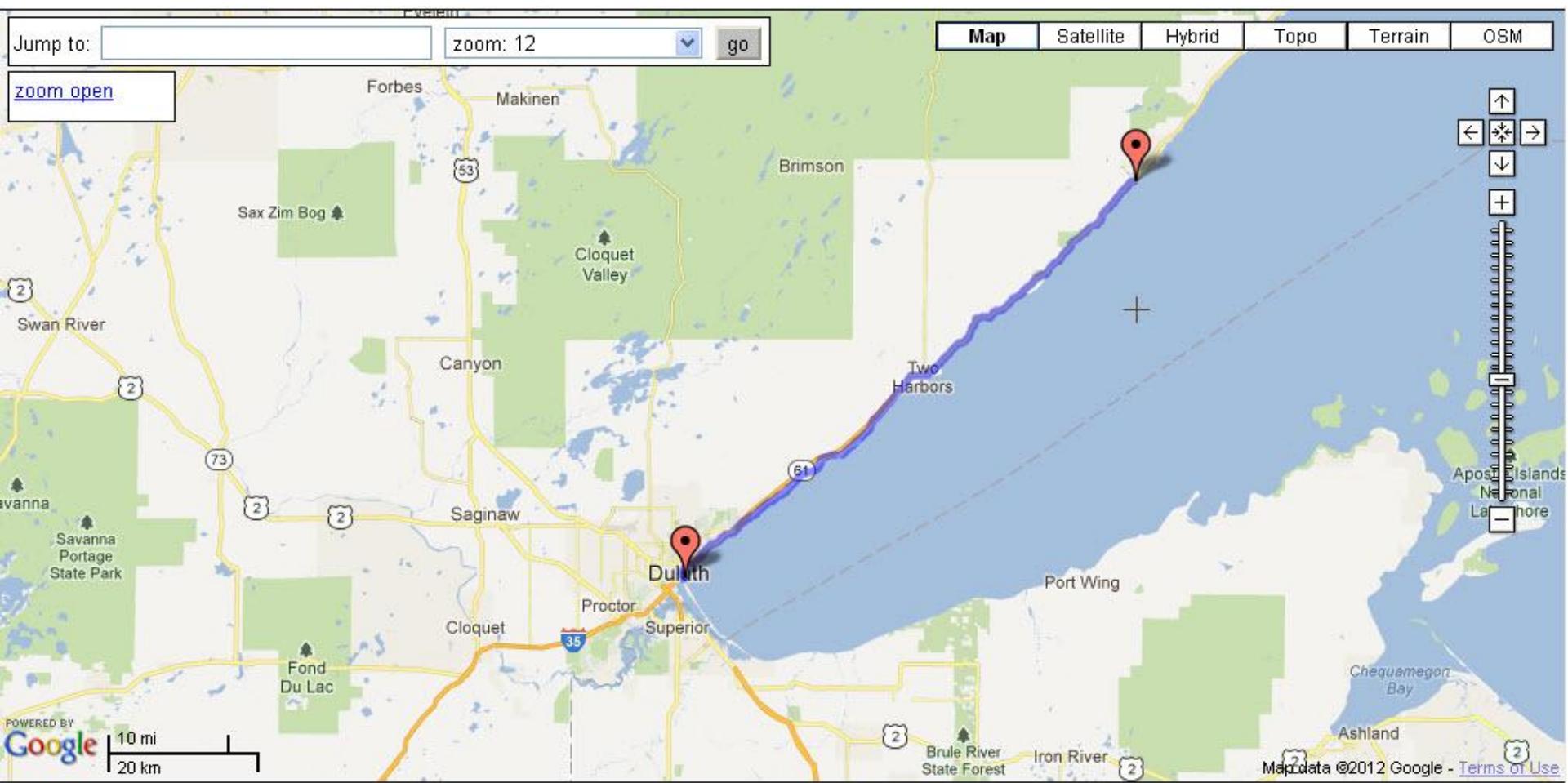
Map Satellite Hybrid Topo Terrain OSM

The map displays a route starting at Beaver Bay and ending at Silver Bay. The route is marked with red pins numbered 55, 56, 57, and 58. The route follows US for Service Hwy 11, Co Hwy 5, and US for Service Hwy 11. Other roads shown include Lak Lake Rd, Penn Blvd, Hays Cr, Edison Blvd, Banks Blvd, Horn Blvd, Outer Dr, Co Hwy 3, Co Hwy 4, Main St, and E Lakeview Dr. The map includes navigation controls (directional arrows, zoom in/out, and a vertical scale bar) and a scale bar at the bottom left showing 1 mile and 1 km. The map data is attributed to ©2012 Google.

Map data ©2012 Google - [Terms of Use](#)

Day 9: Beaver Bay to Duluth – 53 miles

(Arrive Canal Park ... then 7 additional miles home by bike)



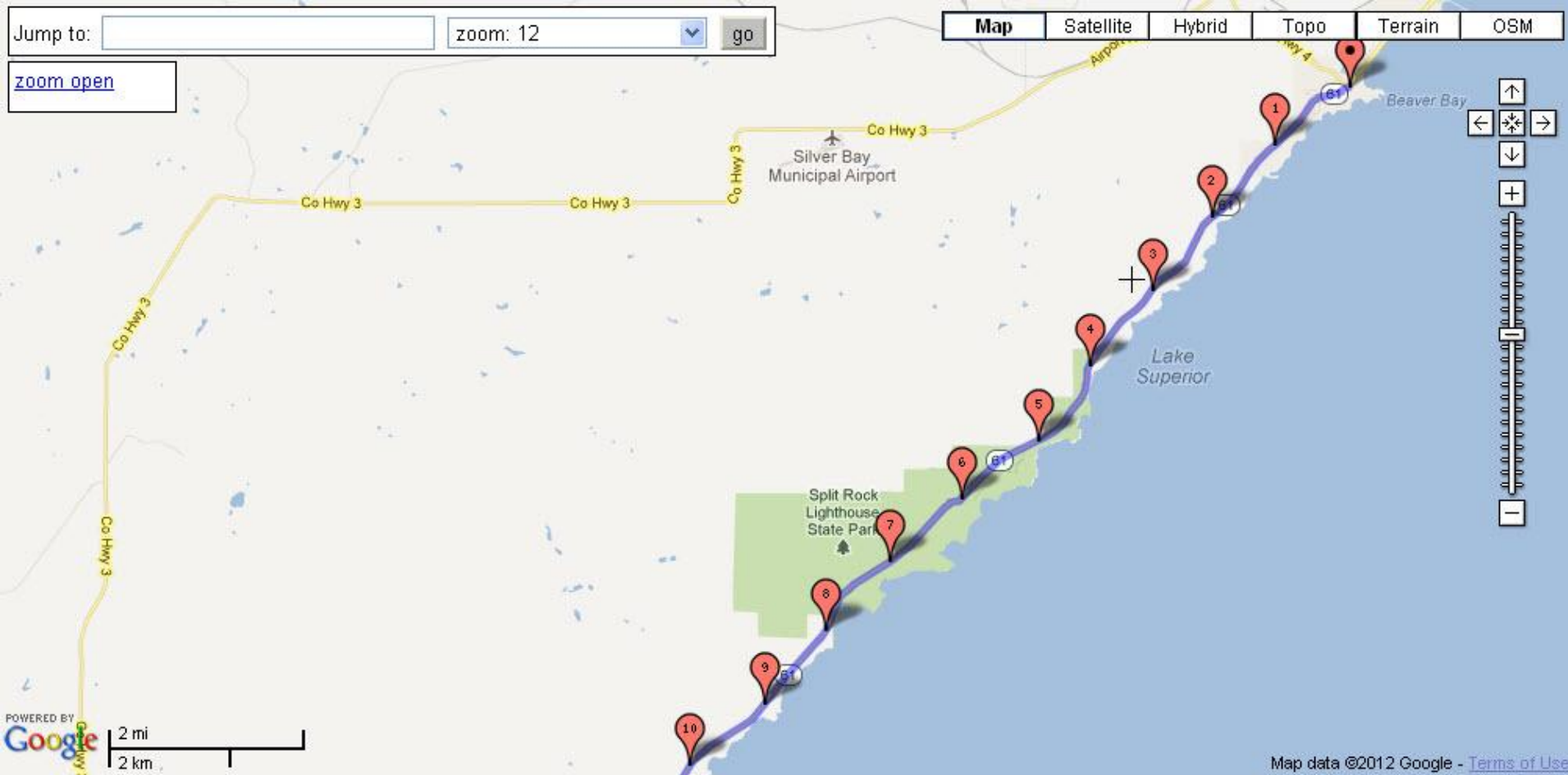
Day 9 ...

Jump to: zoom: 12

[zoom open](#)

- Map
- Satellite
- Hybrid
- Topo
- Terrain
- OSM

Navigation controls including a directional pad (up, down, left, right), a home button, a zoom in (+) button, a zoom out (-) button, and a vertical zoom slider.



Day 9 ...

Jump to: zoom: 12

[zoom open](#)

Map | Satellite | Hybrid | Topo | Terrain | OSM

Gooseberry Falls State Park

Lake Superior

Co Hwy 3
Co Rd 106
Hwy 2
County Highway 3
Co Hwy 12

61

10, 11, 12, 13, 14, 15, 16, 17, 18, 19, 20, 21

2 mi
2 km

Map data ©2012 Google - [Terms of Use](#)

Day 9 ...

Jump to: zoom: 12

[zoom open](#)

Map Satellite Hybrid Topo Terrain OSM

Richard B Helgeson Airport

Two Harbors

Burlington Bay

Co Rd 265

Co Hwy 12

Co Hwy 9

Co Hwy 42

Co Hwy 43

W Knife River Rd

Stanley Rd

Valley Rd

Moen Rd

Willow St

7th Ave

County High

App Rd

Homestead Rd

61

2 mi

2 km

Map data ©2012 Google - [Terms of Use](#)

Day 9 ...

Jump to: zoom: 12

[zoom open](#)

Map Satellite Hybrid Topo Terrain OSM

Map interface showing a route along the shore of Lake Superior. The route is marked with numbered pins (31-43) and follows major roads including Co Hwy 11, Co Hwy 37, Co Hwy 42, Co Hwy 43, and US Hwy 61. Landmarks include Eagle Lake and North Shore. A scale bar indicates 2 miles and 2 kilometers. Map data is ©2012 Google.

Day 9 ...

Jump to: zoom: 12

[zoom open](#)

Map Satellite Hybrid Topo Terrain OSM

The map displays a route along the Lake Superior coast of Duluth, Minnesota. The route is marked with red circular icons containing numbers 43 through 52, starting from the north and moving south along the shoreline. Key landmarks include Duluth International Airport, various parks (Hartley, Morley, Hunters, Congdon, Enger), and residential areas like Duluth Heights and Kenwood. Major roads such as Highway 53 and Highway 194 are visible. The map interface includes a top navigation bar with map style options, a right-side control panel with navigation and zoom buttons, and a bottom-left scale bar showing 2 miles and 2 kilometers. Map data is attributed to 2012 Google.

Scale: 2 mi / 2 km

Map data ©2012 Google - [Terms of Use](#)

Day 9 ...

Jump to: zoom: 12

[zoom open](#)

Map Satellite Hybrid Topo Terrain OSM

Map data ©2012 Google - [Terms of Use](#)

1 mi
1 km

Day 9 ...

Jump to: zoom: 12

[zoom open](#)

Map Satellite Hybrid Topo Terrain OSM

The map displays the city of Duluth, Minnesota, situated on the western shore of Lake Superior. Major roads shown include County Highway 90 (E Central Entrance), County Highway 53 (C.S.A.H. 90), and Interstate 35 (I-35). Landmarks such as Enger Park, St. Luke's Hospital, and the Duluth Aerial Bridge are marked. A blue route is highlighted along the waterfront. The map interface includes a search bar at the top left, a zoom control on the top right, and a navigation pad on the right side. A scale bar in the bottom left indicates 500 meters. Map data is attributed to 2012 Google.

Central Entrance 194 E Central Entrance 194 E Central Entrance 194 Mesaba Ave E Skyline Pkwy 194 N 6th Ave E County Highway 9 E 3rd St E 2nd St London Rd E Superior St Endion 194 E 1st St E 4th St E 5th St E 6th St E 7th St E 8th St E 9th St E 10th Ave E N 10th Ave E N 9th St N 8th St N 7th St N 6th Ave E N 5th St N 4th St N 3rd Ave E N 3rd St N 2nd St N 1st St W 3rd St W 2nd St W 1st St W Superior St W Railroad St Canal Park Duluth Downtown Waterfront Duluth Aerial Bridge Lake Superior

Enger Park 2000 ft 500 m

Map data ©2012 Google - [Terms of Use](#)